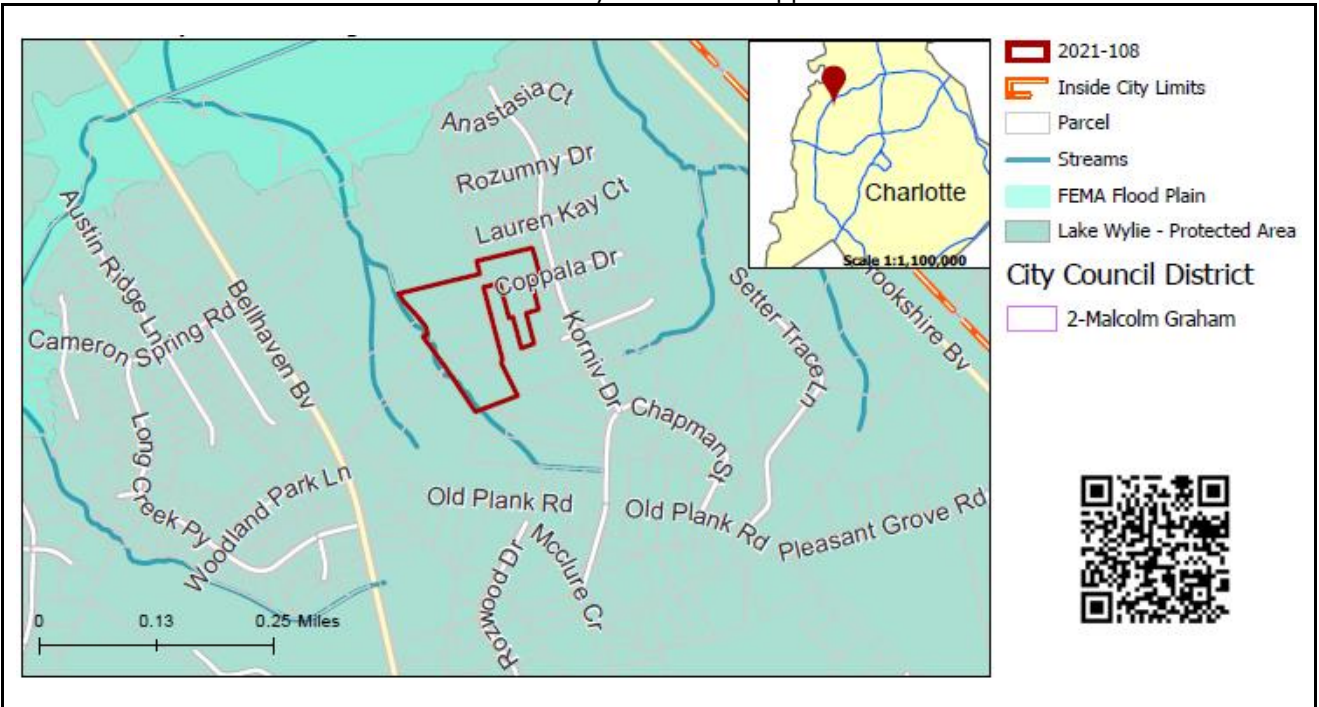


REQUEST

Current Zoning: R-3, R-4 (Single Family Residential)
Proposed Zoning: R-6 (Single Family Residential)

LOCATION

Approximately 7.4 acres located west of Korniv Drive between Lauren Kay Court and Coppola Drive.



SUMMARY OF PETITION

The petition proposes to rezone vacant property near the Coulwood community to permit single family residential development at a higher density.

**PROPERTY OWNER
PETITIONER
AGENT/REPRESENTATIVE
COMMUNITY MEETING**

Enquor Construction, LLC
Enquor Construction, LLC
Quiana Dixon
Meeting is not required.

**STAFF
RECOMMENDATION**

Staff recommends approval of this petition.

Plan Consistency

The petition is **consistent** with the single-family land use recommendation as per the *Brookshire/I-485 Interchange Study*. However, it is **inconsistent** with the density recommendation of no more than 4 dwelling units per acre (DUA).

Rationale for Recommendation

- The petition is consistent with the single-family land use recommendation for the area.
- While the requested density of 6 DUA exceeds the land use plan recommendation, it meets the *General Development Policies* (GDPs) for 6 dwelling units per acre, and the proposed development will remain single-family.

- The site is approximately ½ mile from amenities including Coulwood Shopping Center and Mountain Island Lake Academy PreK-8.

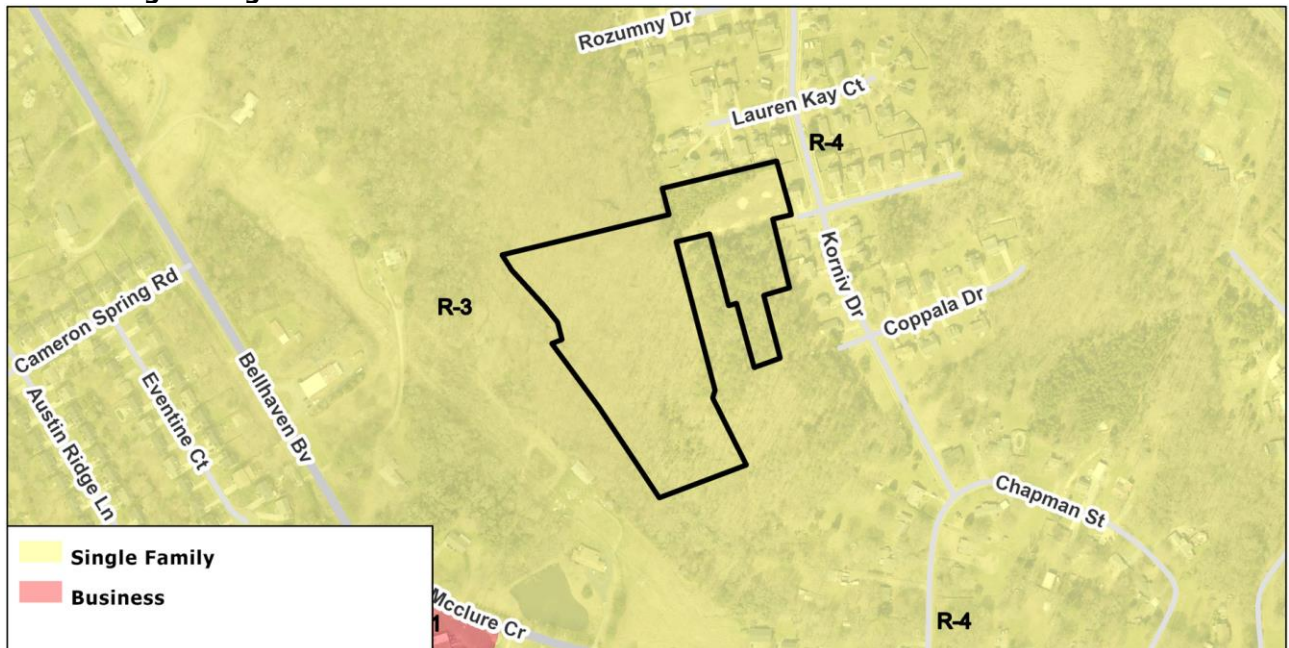
The approval of this petition will revise the adopted future land use as specified by the *Brookshire/I-485 Interchange Study*, from single-family up to 4 DUA recommended land use to single family up to 6 DUA land use for the site.

PLANNING STAFF REVIEW

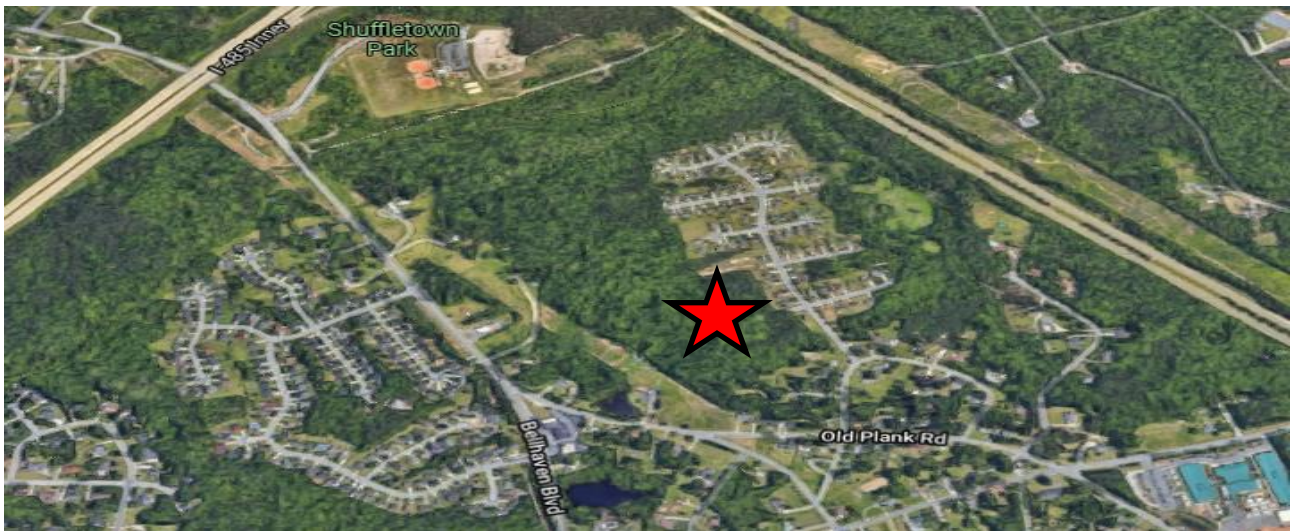
- Proposed Request Details**

This is a conventional rezoning petition with no associated site plan.

- Existing Zoning and Land Use**



The site is surrounded by single family residential zoning.



The site is surrounded by single family residential uses and wooded, vacant land. The subject site is marked by a red star.

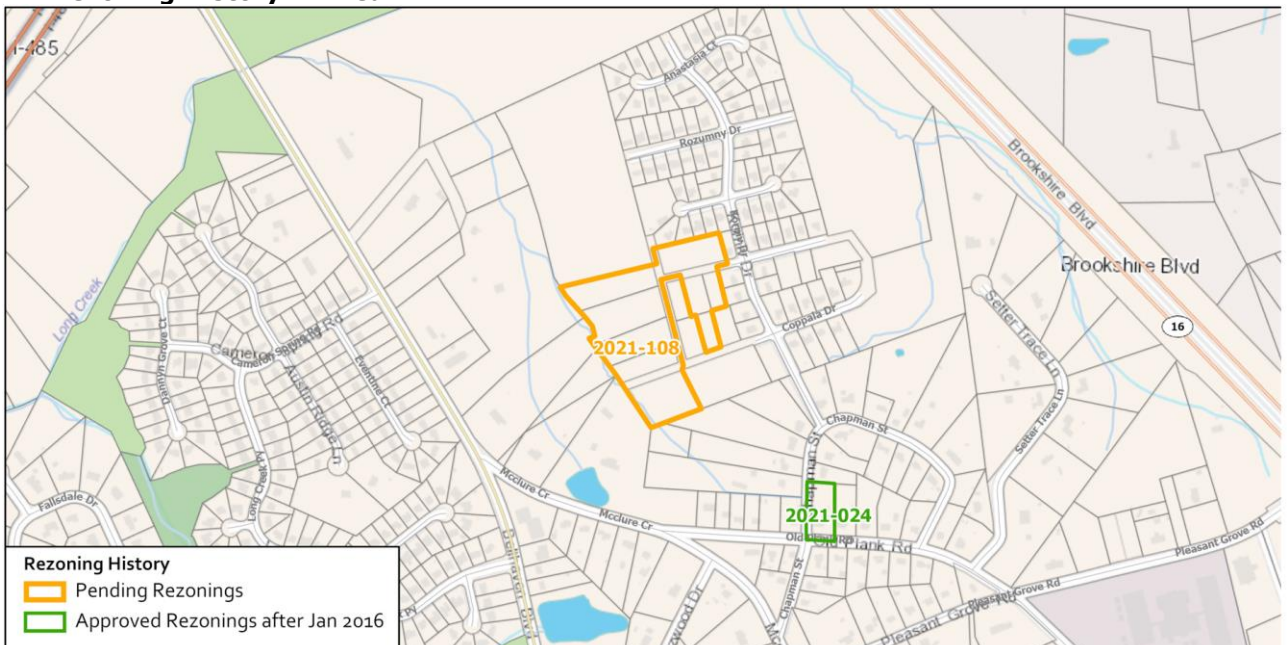


The properties to the east of the site along Korniv Drive are developed with single family residential uses.



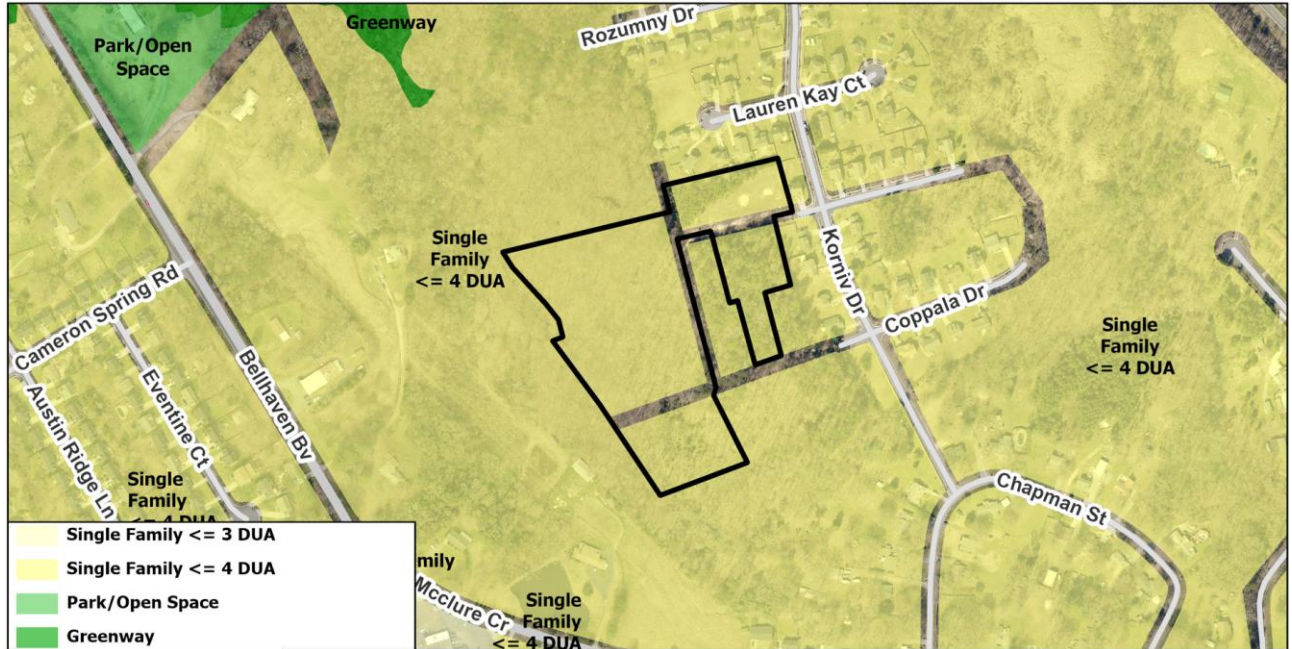
The properties to the north, west, and south of the site are wooded, undeveloped land.

- Rezoning History in Area**



Petition Number	Summary of Petition	Status
2021-024	Request to rezone 0.6 acres to R-4.	Approved

- **Public Plans and Policies**



The *Brookshire/I-485 Interchange Study* (adopted 2002) recommends single family up to 4 DUA for this parcel and surrounding area.

- The *General Development Policies* (GDP) provides policy guidance for evaluating proposed residential densities greater than four units per acre. The petition meets the General Development Policies locational criteria for consideration of up to 6 dwellings per acre as illustrated in the table below.

Assessment Criteria	Density Category – up to 6 dua
Meeting with Staff	1
Sewer and Water Availability	2
Land Use Accessibility	2
Connectivity Analysis	2
Road Network Evaluation	0
Design Guidelines	4
Other Opportunities or Constraints	NA
Minimum Points Needed: 10	Total Points: 11

- **TRANSPORTATION SUMMARY**

The site is not adjacent to any public road, so an extension of Coppala Drive within the paper street Right of Way will most likely be required during permitting. A Traffic Impact Study (TIS) is not needed for this site. This site is being rezoned conventionally, and there is no site plan to review for the rezoning. CDOT will determine streetscape requirements and access design considerations for this site during the permitting process.

- **Active Projects:**
 - There are no active projects in the vicinity of this site.
- **Transportation Considerations**
 - No outstanding issues.
- **Vehicle Trip Generation:**

Current Zoning:

Existing Use: 0 trips per day (based on vacant land).

Entitlement: 180 trips per day (based on 15 single family dwellings).

Proposed Zoning: 375 trips per day (based on 33 single family dwellings).

DEPARTMENT COMMENTS (see full department reports online)

- **Charlotte Area Transit System:** No comments submitted.
- **Charlotte Department of Housing and Neighborhood Services:** No comments submitted.

- **Charlotte Department of Solid Waste Services:** See advisory comments at www.rezoning.org
- **Charlotte-Douglas International Airport:** No comments submitted.
- **Charlotte Fire Department:** See advisory comments at www.rezoning.org
- **Charlotte-Mecklenburg Historic Landmarks:** No comments submitted.
- **Charlotte-Mecklenburg Police Department:** No comments submitted.
- **Charlotte-Mecklenburg Schools:** The development allowed under the existing zoning could generate 13 students, while the development allowed under the proposed zoning may produce 18 students.
 - The proposed development is not projected to increase the school utilization over existing conditions (without mobile classroom units) as follows:
 - Mountain Island Lake Academy PreK-8 at 133%
 - West Mecklenburg High at 78%
- **Charlotte Water:** Water and sewer service is accessible for this rezoning boundary. See advisory comments at www.rezoning.org
- **City Arborist:** No comments submitted.
- **Erosion Control:** No comments submitted.
- **Mecklenburg County Land Use and Environmental Services Agency:** See advisory comments at www.rezoning.org
- **Mecklenburg County Parks and Recreation Department:** No comments submitted.
- **Stormwater Services Land Development Engineering:** No comments submitted.
- **Storm Water Services:** No comments submitted.
- **Urban Forestry:** No comments submitted.

See Attachments (applications, department memos, maps etc.) Online at www.rezoning.org





Planner: Joe Mangum (704) 353-1908












Goals Relevant to Rezoning Determinations

RZP 2021-108

The following table represents an overview of the relationship between the **Charlotte Future 2040 Comprehensive Plan** and **Rezoning Petitions**. This is an evolving analysis that is expected to be refined when Policy Mapping is completed (anticipated early 2022) and when the **Policy Map** is adopted (anticipated summer 2022).

Please note: not all goals will apply to all rezoning petitions.

Goals	Goal Description	Relationship to Charlotte Future 2040 Comprehensive Plan
	Goal 1: 10- Minute Neighborhoods All Charlotte households should have access to essential amenities, goods, and services within a comfortable and tree-shaded 10-minute walk, bike, or transit trip by 2040. Not all neighborhoods are expected to include every essential amenity, good, or service, but every resident should have access within a ½ mile walk or a 2-mile bike or transit ride.	✓
	Goal 2: Neighborhood Diversity & Inclusion Charlotte will strive for all neighborhoods to have a diversity of housing options by increasing the presence of middle density housing (e.g. duplexes, triplexes, fourplexes, townhomes, accessory dwelling units, and other small lot housing types) and ensuring land use regulations allow for flexibility in creation of housing within existing neighborhoods.	✓
	Goal 3: Housing Access for All Charlotte will ensure opportunities for residents of all incomes to access affordable housing through the preservation of naturally occurring affordable and workforce housing and increasing the number of affordable and workforce housing units through new construction.	N/A
	Goal 4: Trail & Transit Oriented Development (2-TOD) Charlotte will promote moderate to high-intensity, compact, mixed-use urban development along high-performance transit lines and near separated shared-use paths or trails.	✗

	<p>Goal 5: Safe & Equitable Mobility</p> <p>Charlotte will provide safe and equitable mobility options for all travelers regardless of age, income, ability, race, where they live, or how they choose to travel. An integrated system of transit and tree-shaded bikeways, sidewalks, shared-use paths, and streets will support a sustainable, connected, prosperous, and innovative network that connects all Charlotteans to each other, jobs, housing, amenities, goods, services and the region.</p>	
	<p>Goal 6: Healthy, Safe & Active Communities</p> <p>All Charlotteans will live and work in safe and resilient neighborhoods that enable healthy and active lifestyles by reducing exposure to harmful environmental contaminants, expanding and improving the quality of tree canopy, encouraging investment in walking, cycling, and recreation facilities, and providing access to healthy food options and healthcare services.</p>	
	<p>Goal 7: Integrated Natural & Built Environments</p> <p>Charlotte will protect and enhance its surface water quality, tree canopy, and natural areas with a variety of trees, plantings, green infrastructure, green building practices, and open space at different scales throughout the entire community as a component of sustainable city infrastructure that addresses the threat of climate change.</p>	
	<p>Goal 8: Diverse & Resilient Economic Opportunity</p> <p>Charlotteans will have opportunity for upward economic mobility through access to a diverse mix of jobs and careers that align with education and skill levels of residents and the economic strengths of the region.</p>	
	<p>Goal 9: Retain Our Identity & Charm</p> <p>Charlotte will cultivate community-driven placemaking and identity, while limiting displacement and retaining the essence of existing neighborhoods by intentionally directing redevelopment.</p>	
	<p>Goal 10: Fiscally Responsible</p> <p>Charlotte will align capital investments with the adopted growth strategy and ensure the benefit of public and private sector investments benefit all residents and limit the public costs of accommodating growth</p>	<p>N/A</p>