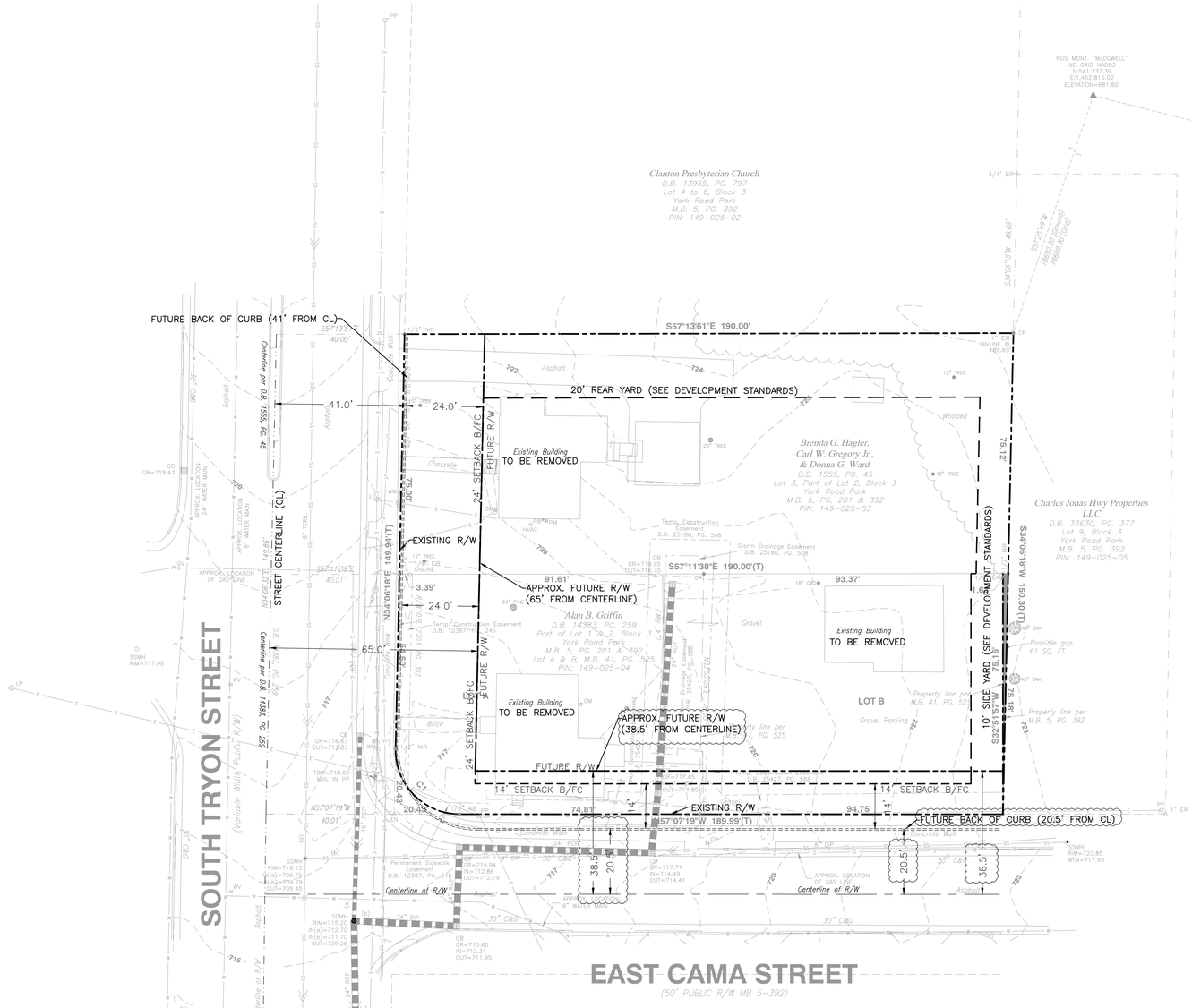
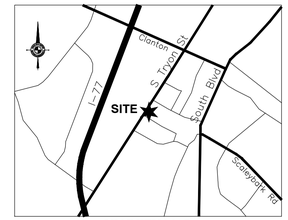




VICINITY MAP
NOT TO SCALE

GEOSCIENCE GROUP
ENGINEERING
500-K Clanton Road
Charlotte, NC 28217
(704) 525-2003
NC FIRM LICENSE C-2796(LA)
NC FIRM LICENSE C-2796(SVY)

PROJECT MANAGER	DRAWING SCALE	REV.	DATE
KMC	1"=20'		
DESIGNED BY	PROJECT DATE		
KMC	10/12/2020		
DRAWN BY	PROJECT NUMBER		
KMC			
CHKD	PHASE		
APPROVED BY			
KMC			
FILE NAME	POST DATE		

4029 – 4101 SOUTH TRYON
CHARLOTTE, NORTH CAROLINA

TECHNICAL DATA SHEET

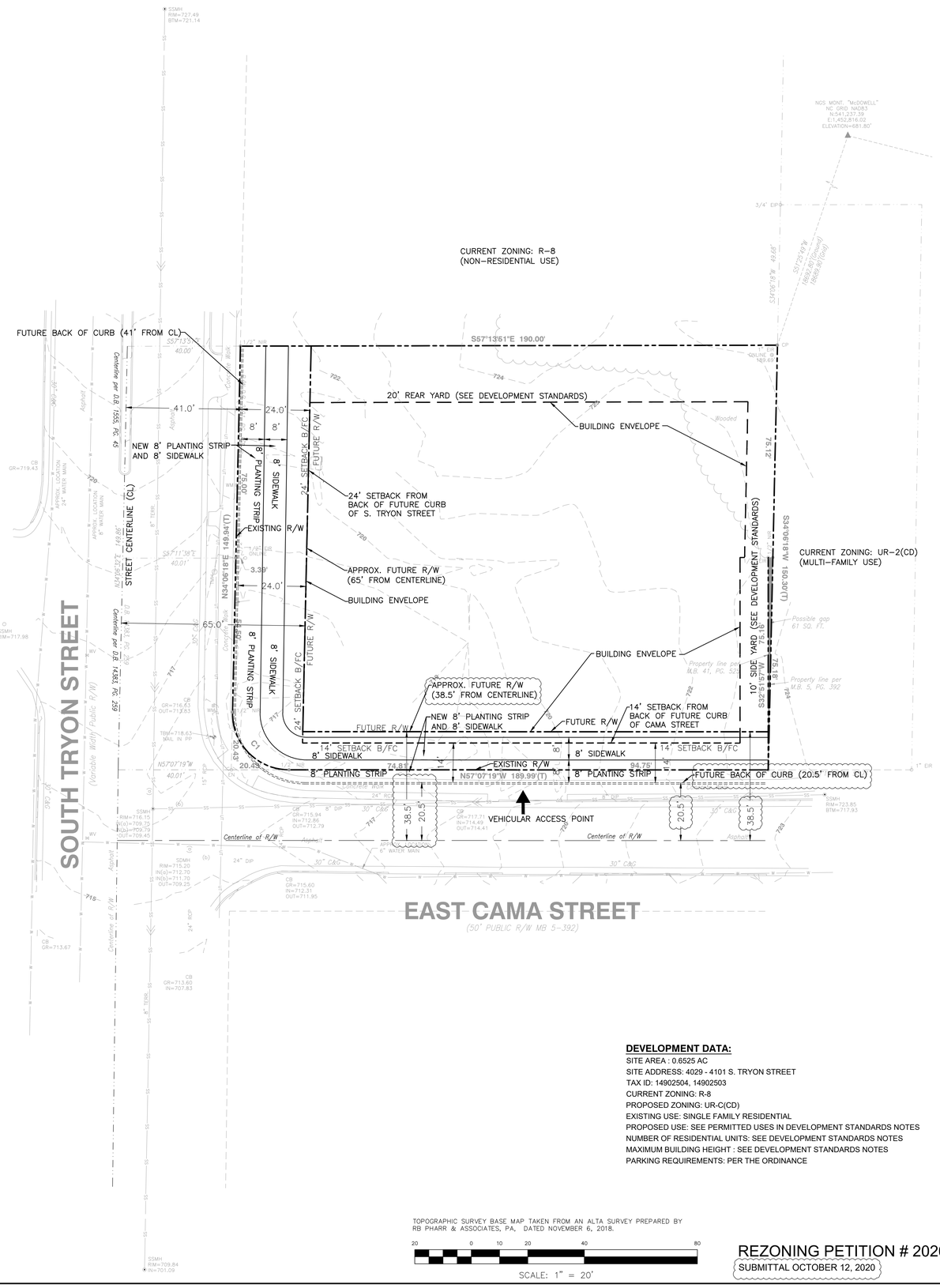
REZONING PETITION # 2020-013
SUBMITTAL OCTOBER 12, 2020

TOPOGRAPHIC SURVEY BASE MAP TAKEN FROM AN ALTA SURVEY PREPARED BY RB PHARR & ASSOCIATES, PA, DATED NOVEMBER 6, 2018.

20 0 10 20 40 80

SCALE: 1" = 20'

RZ-1



TOPOGRAPHIC SURVEY BASE MAP TAKEN FROM AN ALTA SURVEY PREPARED BY RB PHARR & ASSOCIATES, PA, DATED NOVEMBER 6, 2018.

20 0 10 20 40 80

SCALE: 1" = 20'

DEVELOPMENT DATA:

SITE AREA : 0.6525 AC
SITE ADDRESS: 4029 - 4101 S. TRYON STREET
TAX ID: 14902504, 14902503
CURRENT ZONING: R-8
PROPOSED ZONING: UR-C(CD)
EXISTING USE: SINGLE FAMILY RESIDENTIAL
PROPOSED USE: SEE PERMITTED USES IN DEVELOPMENT STANDARDS NOTES
NUMBER OF RESIDENTIAL UNITS: SEE DEVELOPMENT STANDARDS NOTES
MAXIMUM BUILDING HEIGHT : SEE DEVELOPMENT STANDARDS NOTES
PARKING REQUIREMENTS: PER THE ORDINANCE

REZONING PETITION # 2020-013

SUBMITTAL OCTOBER 12, 2020

DEVELOPMENT STANDARDS

October 12, 2020

A. General Provisions

1. These Development Standards form a part of the Rezoning Plan associated with the Rezoning Petition filed by Boulevard Real Estate Advisors, LLC (the "Petitioner") to accommodate the development of an approximately 0.6525 acre site located on the northeast corner of the intersection of South Tryon Street and East Cama Street, which site is more particularly depicted on the Rezoning Plan (the "Site"). The Site is comprised of Tax Parcel Nos. 149-025-03 and 149-025-04.
2. Development and use of the Site will be governed by the Rezoning Plan, these Development Standards and the applicable provisions of the City of Charlotte Zoning Ordinance (the "Ordinance").
3. Unless the Rezoning Plan or these Development Standards establish more stringent standards, the regulations established under the Ordinance for the UR-C zoning district shall govern the development and use of the Site.
4. The development and uses depicted on the Rezoning Plan are schematic in nature and are int