






Where is The Loop?

The Loop Alignment is approximately 3 miles in length. The general study area encompasses the area within the alignment as well as properties adjacent to the outside edge, while taking into account opportunities for any and all potential neighborhood connections and planned City of Charlotte and Mecklenburg County trail/greenway facilities within close proximity to The Loop.

LEGEND

-  Residential Neighborhood
-  Retail and Dining
-  School or Library
-  Preferred Loop Alignment
-  Alternate Loop Alignment

