

# Fiscal Year 2018 City of Charlotte Public Art Work Plan



May 22, 2017



## Agenda Overview

- Public Art Commission Overview
- Community Capacity Building
- Completed and In-Progress Projects During Fiscal Year 2017
- Public Art Maintenance Projects
- Looking Forward – Preliminary Budget for Fiscal Year 2018



*Firebird*, Michael Dillon,  
2009, Fire Station #39



*Ascendus*, Ed Carpenter, 2012, Charlotte Douglas  
International Airport



*Flying Shuttles*, Andrew  
Leicester, 2006, Spectrum  
Arena

### Public Art Commissioners Fiscal Year 2017

		Appointing Body	Professional Category
2015	Patricia Fletcher, Vice Chair	County	Business
	Laura Grace	ASC	Art and Design
	Suzanne Fetscher	ASC	Art and Design
2016	Cathay Dawkins	County	Community
	Sherri Belfield	City	Community
	Lisa Lewis Dubois	City	Education
2017	Marc Gustafson*, Chair	ASC	Art and Business
	Chuck Barger*	City	Business
	Manoj Kesavan*	County	Education

\* Six-year term completed at conclusion of Fiscal Year 2017



### Public Art - Community Capacity Building

- Public Art 101: a workshop for local artists who wish to know more about what is required to successfully create public art, how to enter the field, and how creating work for communities differs from studio practice.
- Regional Artist Directory: provides contact information for artists who can create functional features for architecture – railings, decorative glass, mosaics, and murals. This directory will be a resource for citizens, municipal collaborators, and developers.
- Neighborhood Matching Grant Program Public Art Fund : \$30,000 of pooled public art funds allocated for neighborhoods to commission artwork.

### Projects Completed Fiscal Year 2017 – Aviation Community Investment Plan




Hoss Haley, *Old Growth*, 2016, Wilson Air Center Fixed Base Operator Plaza

<b>Project:</b>	Fixed Base Operator Plaza
<b>Location:</b>	Wilson Air Center (5400 Airport Drive) Charlotte Douglas International Airport
<b>District:</b>	3
<b>Artist:</b>	Hoss Haley
<b>Art Budget:</b>	\$265,000
<b>Media:</b>	Cor-Ten Steel
<b>Category:</b>	Aviation
<b>Status:</b>	Accepted into collection, August 2016
<b>CIP:</b>	Fiscal Year 2013

### Projects in Progress Fiscal Year 2017 – General Community Investment Plan

<b>Project:</b>	Joint Communications Center (JCC)
<b>Location:</b>	135 N. Graham Street
<b>District:</b>	2
<b>Artist:</b>	Blessing Hancock
<b>Art Budget:</b>	\$391,000
<b>Media:</b>	Stainless Steel and LEDs
<b>Category:</b>	Facility
<b>Status:</b>	Fabrication
<b>CIP:</b>	Fiscal Years 2014, 2015



Conceptual Rendering of *Responder*, Blessing Hancock, Joint Communications Center

### Projects in Progress Fiscal Year 2017 – General Community Investment Plan

**Project:** North Tryon Redevelopment

**Location:** North Tryon Corridor

**Districts:** 1

**Artist:** WowHaus (Ene and Scott Constable)

**Art Budget:** \$175,750  
\$95,000 in City funding and \$80,750 from National Endowment for the Arts Our Town Grant- for permanent art, design and artist residency

**Media:** Recycled road signs, steel, and Duratherm

**Category:** Business Corridor

**Status:** Fabrication

**CIP:** Fiscal Year 2011



Conceptual Rendering of A Good Sign, Wowhaus, North Tryon Corridor



Conceptual Rendering of pedestrian walkways, North Tryon Street

### Projects in Progress Fiscal Year 2017 – General Community Investment Plan

**Project:** Berryhill Roundabout

**Location:** Intersection of Berryhill, Thrift, and Tuckaseegee Roads

**District:** 3

**Artist:** Douwe Blumberg

**Art Budget:** \$85,000

**Media:** TBD

**Category:** Neighborhood Improvement

**Status:** Concept Design

**CIP:** Fiscal Year 2013



Aerial site map



Flight 5191 Memorial, Douwe Blumberg, 2011, Lexington, KY, (sample of work, not conceptual rendering)

### Projects in Progress Fiscal Year 2017 – General Community Investment Plan

**Project:** 10<sup>th</sup> Street Tiny Park

**Location:** 10<sup>th</sup> Street and Jackson Avenue

**District:** 1

**Artists:** David Wilson and Stacy Utley

**Art Budget:** \$38,500

**Media:** TBD

**Category:** Neighborhood Improvement

**Status:** Schematic Design

**CIP:** Fiscal Years 2013, 2014, 2017



Aerial site map of 10<sup>th</sup> Street Tiny Park location



Conceptual Rendering, Wilson and Utley, 10<sup>th</sup> Street and Jackson Avenue

### Projects in Progress Fiscal Year 2017 – General Community Investment Plan

**Project:** Charlotte-Mecklenburg Police Department Hickory Grove

**Location:** 7025 Albemarle Road

**District:** 5

**Artist:** TBD

**Art Budget:** \$63,112

**Media:** TBD

**Category:** Facility

**Status:** Planning Phase

**CIP:** Fiscal Year 2017



Architectural rendering, Charlotte-Mecklenburg Police Department Hickory Grove

### Projects in Progress Fiscal Year 2017 – General Community Investment Plan

**Project:** North End Smart District

**Location:** TBD

**District:** 2

**Artist:** TBD

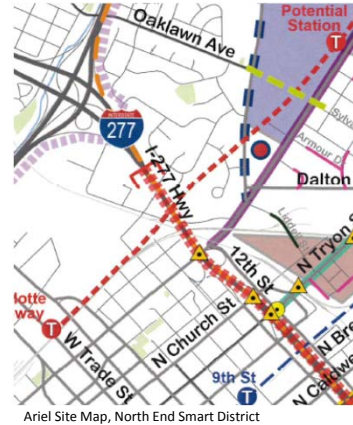
**Art Budget:** \$148,750

**Media:** TBD

**Category:** Facility Business Corridors

**Status:** Planning Phase

**CIP:** Fiscal Year 2011



Ariel Site Map, North End Smart District

### Projects in Progress Fiscal Year 2017 – General Community Investment Plan

**Projects:** Comprehensive Neighborhood Improvement Program (CNIP)



*The Three Regions of North Carolina, Carrie Gault, 2013, Charlotte, NC (sample of work, not conceptual rendering)*

**Location:** Shamrock Drive and Central Avenue and Kilbourne Avenue

**District:** 1

**Artist:** Carrie Gault

**Art Budget:** \$71,600  
\$23,600 in Neighborhood in Creative pARTnership funding and \$42,000 in CNIP funding

**Status:** Planning Phase

**CIP:** Fiscal Years 2015, 2017, 2019, 2021



Ariel site maps of Prosperity Village

**Location:** I-485 between Craven Thomas Road and Robert Helms Road

**District:** 4

**Artist:** TBD

**Art Budget:** \$102,000

**Status:** Artist Selection

**CIP:** Fiscal Years 2017, 2019



### Projects in Progress Fiscal Year 2017 – General Community Investment Plan

**Projects:** Northeast Corridor Infrastructure (NECI) – Hidden Valley Neighborhood

**Location:** Hidden Valley Neighborhood  
Tom Hunter Road

**District:** 4

**Artist:** TBD

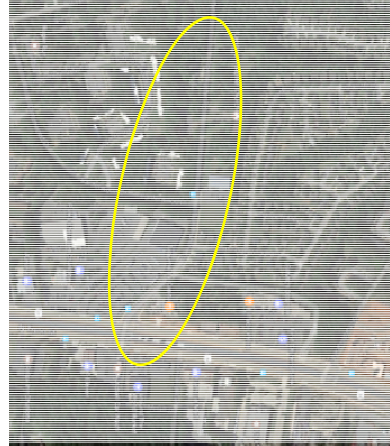
**Art Budget:** \$116,522

**Media:** TBD

**Category:** Business Corridor

**Status:** Planning Phase

**CIP:** Fiscal Years 2015, 2017, 2019, 2021



Aerial View of Tom Hunter Road in the Hidden Valley Neighborhood

### Projects in Progress Fiscal Year 2017 – General Community Investment Plan

**Projects:** Northeast Corridor Infrastructure (NECI)



Aerial View of J. W. Clay Boulevard


**Location:** 9197 J.W. Clay Boulevard  
(potential site)

**District:** 4

**Artist:** TBD

**Art Budget:** \$122,210

**CIP:** Fiscal Years 2015, 2017, 2019, 2021



Concept Rendering of *Living Bridge* integrated art, Laurie Lundquist, 25<sup>th</sup> Street Bridge. Features artist-designed railings, lighting, and planters

**Location:** 25<sup>th</sup> Street Bridge Railing at  
N. Davidson and N. Brevard Streets

**District:** 1

**Artist:** Laurie Lundquist

**Art Budget:** \$123,162

**CIP:** Fiscal Years 2015, 2017, 2019, 2021

### Projects in Progress Fiscal Year 2017 – General Community Investment Plan

**Project:** Cross Charlotte Trail

**Location:** Multiple Sites

**Districts:** 1, 4, 6, and 7

**Art Budget:** \$243,175

**Media:** TBD

**Category:** Business Corridor

**Status:** Planning Phase

**CIP:** Fiscal Years 2015, 2017



Proposed Cross Charlotte Trail alignment



Aquifer, Masayuki Nagase, 2010, Little Sugar Creek Greenway

### Projects in Progress Fiscal Year 2017 – Aviation Community Investment Plan

**Project:** Charlotte Douglas International Airport Concourse A Expansion

**Location:** Charlotte Douglas International Airport

**District:** 3

**Artist:** Refik Anadol

**Art Budget:** \$950,000

**Media:** LEDs Custom Software


**Category:** Aviation

**Status:** Planning Phase

**CIP:** Fiscal Years 2015, 2016, 2017, 2018



Course A Architectural Rendering, Charlotte Douglas International Airport



Virtual Depictions, San Francisco Public Art Project, Refik Anadol, 2016, San Francisco (sample of work, not conceptual rendering)



### Projects in Progress Fiscal Year 2017 – Aviation Community Investment Plan

**Project:** Terminal E Food Court

**Location:** Charlotte-Douglas International Airport

**District:** 3

**Artist:** Christian Moeller

**Art Budget:** \$637,500

**Media:** TBD

**Category:** Aviation

**Status:** Concept Design

**CIP:** Fiscal Years 2015, 2016, 2017, 2018



Terminal E Architectural Rendering, Charlotte Douglas International Airport



Eclipse, Christian Moeller, 2015, Edmonton, Canada (not Conceptual Rendering)

### Public Art Maintenance Projects



#### Faces of Freedom

Artist: Cheryl Foster  
 Contractor: Stone Restoration  
 Location: Freedom Drive (multiple pillars from West Morehead to Ashley Road)  
 Art Maintenance Fund: \$72,057  
 Repair: Waterproofing backing and repairing ceramic mosaics



#### Passing Through Light

Artist: Erwin Redl  
 Contractor: Carolina Power Technologies  
 Johnson C. Smith University Maintenance Fund: \$7,410  
 Repair: Hard-wiring both sides of the installation for a permanent direct connection.

### Proposed Fiscal Year 2018 Public Art Allocations

Fiscal Year 2018 Community Investment Plan (CIP) Budget	
Funding Source	Public Art Allocation
General CIP Public Art	\$235,733
Aviation CIP Public Art	\$438,982



*Now is Fireworks*, Amy Bagwell and Graham Carew, 2016, Elizabeth neighborhood, Charlotte, NC

## Thank You!

# Questions?

CARLA HANZAL, VICE PRESIDENT OF PUBLIC ART  
ARTS & SCIENCE COUNCIL  
704.335.3037  
CARLA.HANZAL@ARTSANDSCIENCE.ORG



21