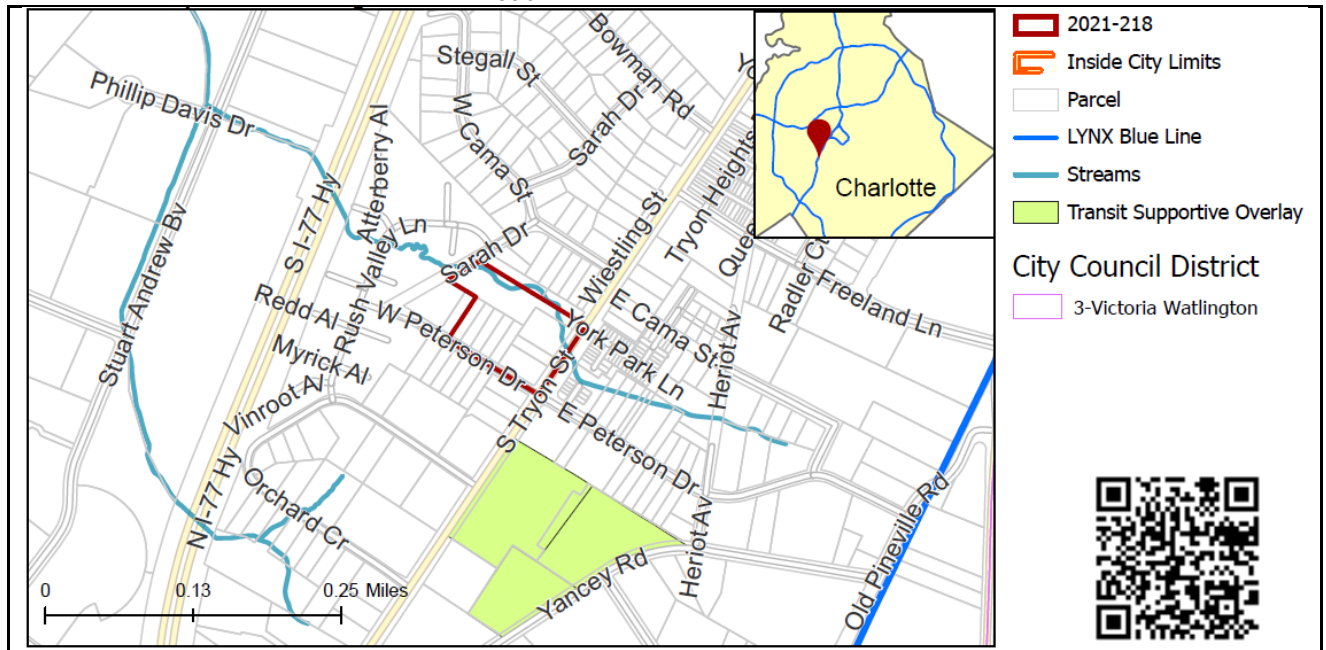


REQUEST

Current Zoning: R-5 (single family residential)
Proposed Zoning: TOD-NC (transit oriented development, neighborhood center)

LOCATION

Approximately 3.68 acres located on the west side of South Tryon Street and northeast side of West Peterson Drive, south of Clanton Road.



SUMMARY OF PETITION

The petition proposes to allow all uses in the TOD-NC zoning district on parcels currently developed with some single family residential uses among vacant areas.

PROPERTY OWNER

Steven G. Harris, Linda Hargett Mayfield, and Carmen Waite

PETITIONER

Boulevard Real Estate Advisors, LLC

AGENT/REPRESENTATIVE

John Carmichael

COMMUNITY MEETING

Meeting is not required.

**STAFF
RECOMMENDATION**

Staff recommends approval of this petition.

Plan Consistency

The petition is **inconsistent** with the 2040 Policy Map (2022) recommendation for Neighborhood 1.

Rationale for Recommendation

- The site is within a ½-mile walk to the Scaleybark Station.
- The TOD-NC district may be applied to parcels within a 1-mile walking distance of an existing rapid transit station or within a 1-mile walking distance of an adopted Metropolitan Transit Commission (MTC) alignment station location.
- This site is adjacent to the Neighborhood 2 place type and diagonal from areas under the Community Activity Center place type
- The TOD-NC zoning district maintains the high level of design standards associated with the TOD-UC zoning district, but TOD-NC is more appropriate for this site due to its surrounding context of more moderately intense uses, as compared to the high intensity of

uses along South Boulevard and Old Pineville Road, just east of the site.

- The use of conventional TOD-NC zoning applies standards and regulations to create the desired form and intensity of transit supportive development, and a conditional rezoning is not necessary.
- TOD standards include requirements for appropriate streetscape treatment, building setbacks, street-facing building walls, entrances, and screening.

The approval of this petition will revise the recommended Place Type as specified by the *2040 Policy Map* (2022), from Neighborhood 1 to Neighborhood Center for the site.

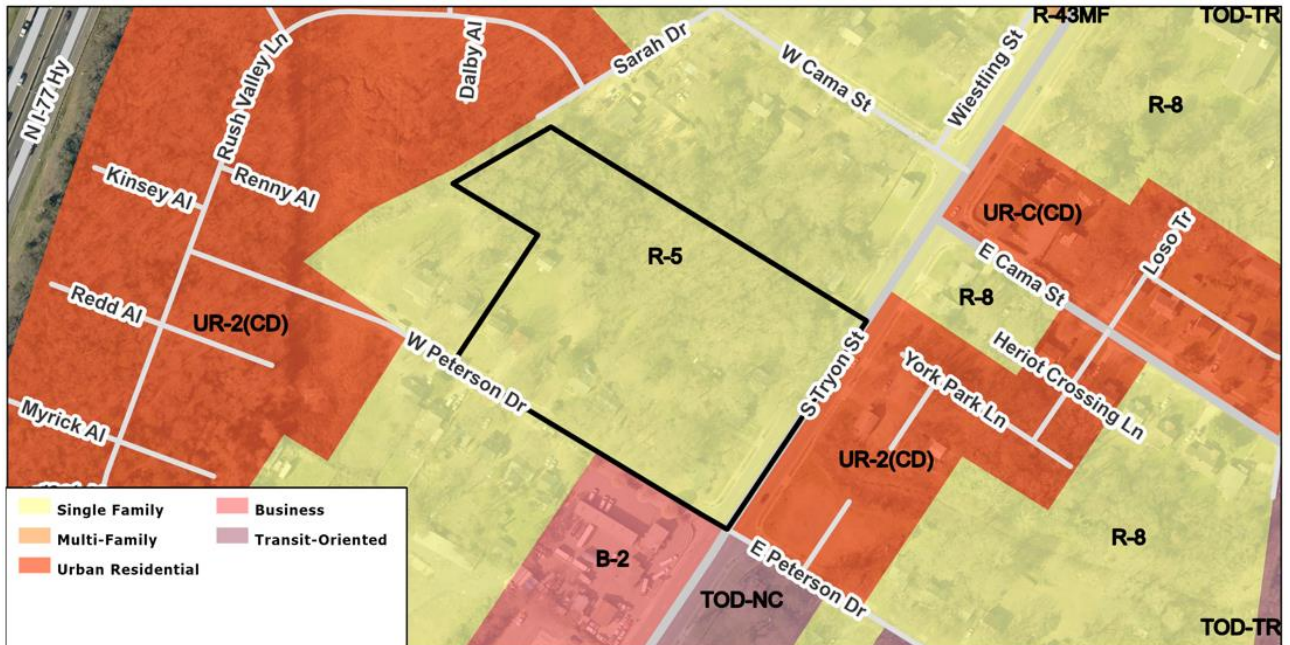
PLANNING STAFF REVIEW

• Proposed Request Details

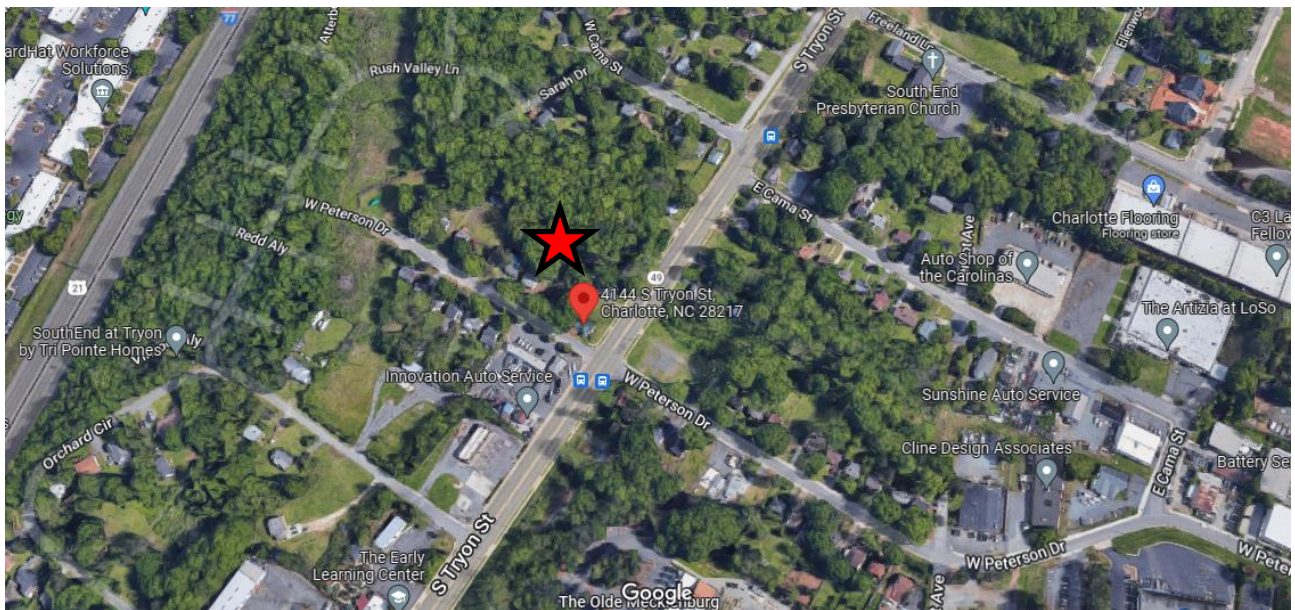
This is a conventional rezoning petition with no associated site plan.

- Allows all uses in the TOD-NC (transit oriented development – neighborhood center) zoning district.

• Existing Zoning and Land Use



- The site is currently zoned R-5 and is in an area with single family residential, retail, office, and warehouse uses.



- The subject site is denoted with a red star.



- North of the site are single family homes.



- East of the site is a townhome community currently under construction.

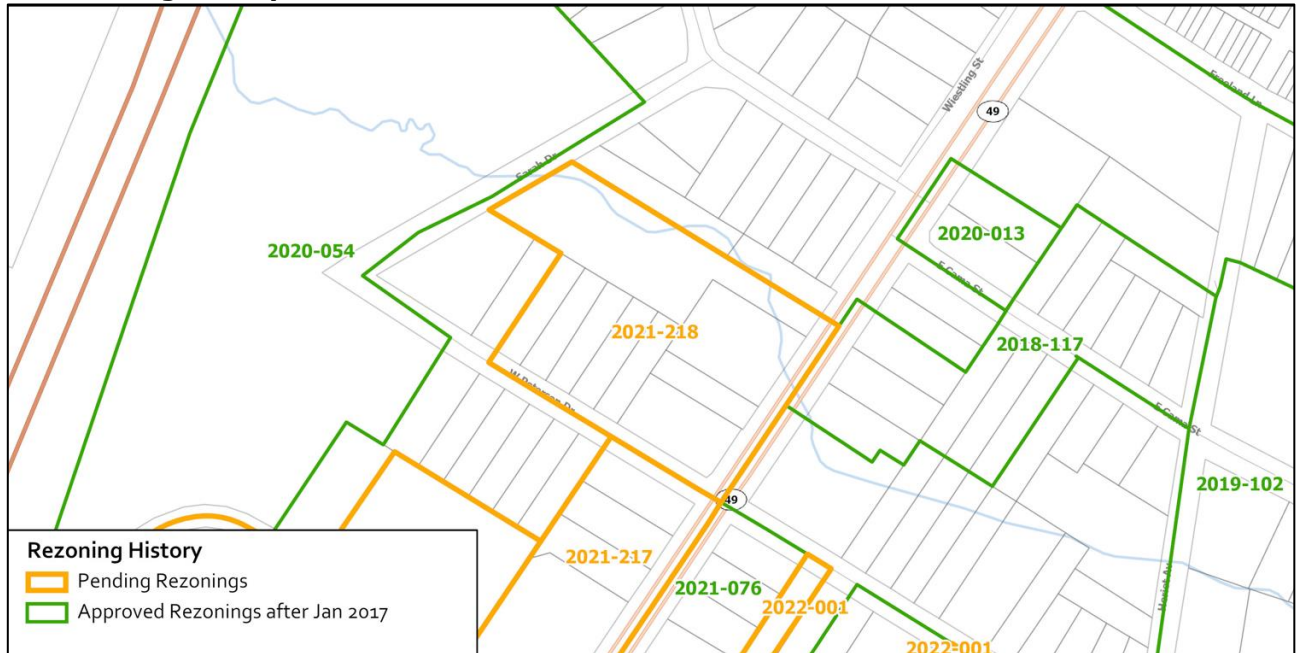


- South of the site is a portion of the area included in petition 2021-217 and has warehouse, office, and residential uses.



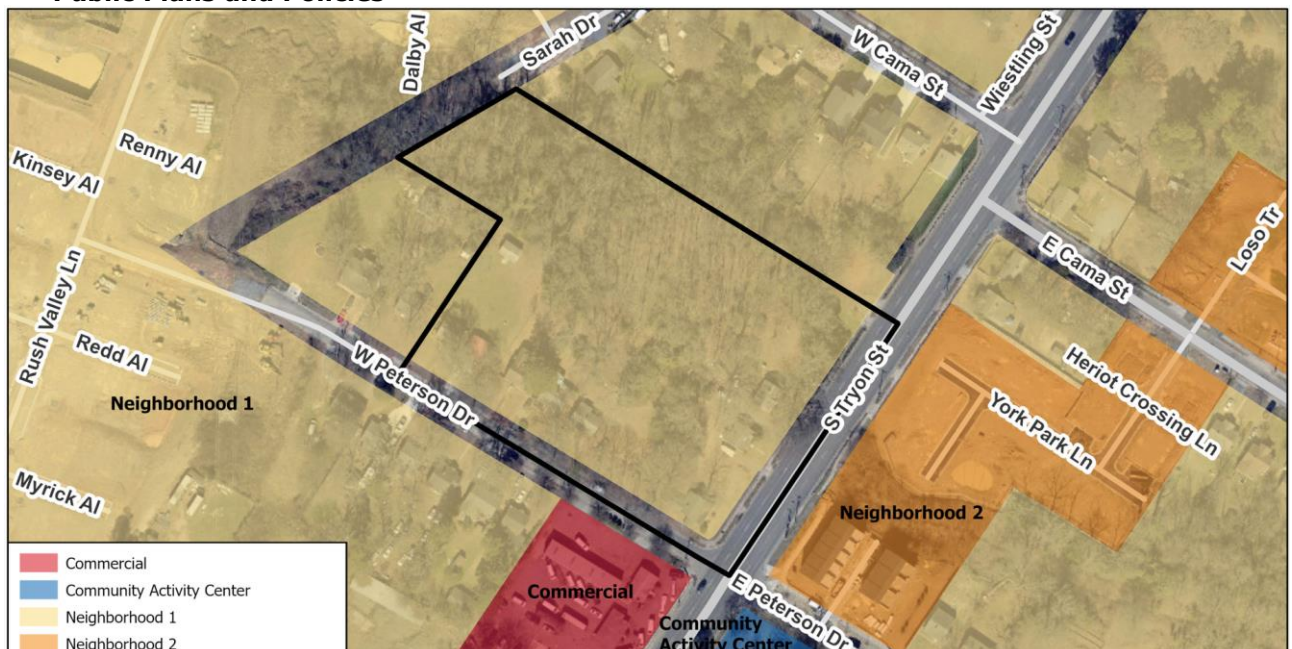
- West of the site is a vacant area that was recently rezoned to UR-2(CD) to allow for the development of 94 townhomes.

- Rezoning History in Area**



| Petition Number | Summary of Petition | Status |
|-----------------|---|----------|
| 2018-117 | Rezoned 4.02 acres from R-8 and MUDD(CD) to UR-2(CD). | Approved |
| 2019-102 | Rezoned 1,7771.18 acres under a range of zoning districts to TOD-UC, TOD-NC, TOD-CC, or TOD-TR. | Approved |
| 2020-013 | Rezoned 0.613 acres from R-8 to UR-C(CD). | Approved |
| 2020-054 | Rezoned 13.27 acres from R-8 to UR-2(CD). | Approved |
| 2021-076 | Rezoned 5.74 acres from I-2(TS-O), O-2 and R-8 to TOD-NC. | Approved |
| 2021-217 | Rezoning 3.513 acres from B-2 and R-8 to TOD-NC | Pending |
| 2022-001 | Rezoning 2.99 acres from I-2 and R-8 to TOD-NC | Pending |

- Public Plans and Policies**



- The 2040 Policy Map (2022) recommends Neighborhood 1 for this site.

- **TRANSPORTATION SUMMARY**

- The site is located on S Tryon Street, a State-maintained major thoroughfare, and Peterson Drive, a City-maintained local street. This site is requesting a TOD-NC zoning and will be subject to transportation improvements in accordance with the TOD Ordinance and the adopted CDOT Streets Map. CDOT will work with the petitioner during the permitting process to pursue all options to provide additional forms of connectivity that reflect the types of development associated in the TOD-zoned areas.
- **Active Projects:**
 - There are no active projects near this site.
- **Transportation Considerations**
 - No outstanding issues.
- **Vehicle Trip Generation:**
 - Current Zoning:
 - Existing Use: 40 trips per day (based on 4 dwellings).
 - Entitlement: 150 trips per day (based on 12 dwellings).
 - Proposed Zoning: Too many uses to determine the trip generation.

DEPARTMENT COMMENTS (see full department reports online)

- **Charlotte Area Transit System:** No comments submitted.
- **Charlotte Department of Housing and Neighborhood Services:** No comments submitted.
- **Charlotte Department of Solid Waste Services:** No comments submitted.
- **Charlotte Fire Department:** No comments submitted.
- **Charlotte-Mecklenburg Schools:** The conventional district allows a variety of uses; therefore, the impact on local schools cannot be determined.
- **Charlotte Water:** See advisory comments at www.rezoning.org
- **Erosion Control:** No comments submitted.
- **Mecklenburg County Land Use and Environmental Services Agency:** See advisory comments at www.rezoning.org
- **Mecklenburg County Parks and Recreation Department:** No comments submitted.
- **Stormwater Services Land Development Engineering:** No comments submitted.
- **Storm Water Services:** See advisory comments at www.rezoning.org
- **Urban Forestry / City Arborist:** No comments submitted.

See Attachments (applications, department memos, maps etc.) Online at www.rezoning.org





Planner: Holly Cramer (704) 353-1902







Goals Relevant to Rezoning Determinations

Rezoning Petition # 2021-218

The following table represents an overview of the relationship between the **Charlotte Future 2040 Comprehensive Plan** and **Rezoning Petitions**. This is an evolving analysis that is expected to be refined when **Policy Mapping** is completed and adopted (anticipated early 2022).

Please note: not all goals will apply to all rezoning petitions.

| Goals | Goal Description | Relationship to Charlotte Future 2040 Comprehensive Plan |
|---|---|--|
|  | Goal 1: 10- Minute Neighborhoods All Charlotte households should have access to essential amenities, goods, and services within a comfortable and tree-shaded 10-minute walk, bike, or transit trip by 2040. Not all neighborhoods are expected to include every essential amenity, good, or service, but every resident should have access within a ½ mile walk or a 2-mile bike or transit ride. | ✓ |
|  | Goal 2: Neighborhood Diversity & Inclusion Charlotte will strive for all neighborhoods to have a diversity of housing options by increasing the presence of middle density housing (e.g. duplexes, triplexes, fourplexes, townhomes, accessory dwelling units, and other small lot housing types) and ensuring land use regulations allow for flexibility in creation of housing within existing neighborhoods. | N/A |
|  | Goal 3: Housing Access for All Charlotte will ensure opportunities for residents of all incomes to access affordable housing through the preservation of naturally occurring affordable and workforce housing and increasing the number of affordable and workforce housing units through new construction. | N/A |
|  | Goal 4: Trail & Transit Oriented Development (2-TOD) Charlotte will promote moderate to high-intensity, compact, mixed-use urban development along high-performance transit lines and near separated shared-use paths or trails. | ✓ |

| | | |
|---|---|---|
|  | <p>Goal 5: Safe & Equitable Mobility</p> <p>Charlotte will provide safe and equitable mobility options for all travelers regardless of age, income, ability, race, where they live, or how they choose to travel. An integrated system of transit and tree-shaded bikeways, sidewalks, shared-use paths, and streets will support a sustainable, connected, prosperous, and innovative network that connects all Charlotteans to each other, jobs, housing, amenities, goods, services and the region.</p> |  |
|  | <p>Goal 6: Healthy, Safe & Active Communities</p> <p>All Charlotteans will live and work in safe and resilient neighborhoods that enable healthy and active lifestyles by reducing exposure to harmful environmental contaminants, expanding and improving the quality of tree canopy, encouraging investment in walking, cycling, and recreation facilities, and providing access to healthy food options and healthcare services.</p> |  |
|  | <p>Goal 7: Integrated Natural & Built Environments</p> <p>Charlotte will protect and enhance its surface water quality, tree canopy, and natural areas with a variety of trees, plantings, green infrastructure, green building practices, and open space at different scales throughout the entire community as a component of sustainable city infrastructure that addresses the threat of climate change.</p> | <p>N/A</p> |
|  | <p>Goal 8: Diverse & Resilient Economic Opportunity</p> <p>Charlotteans will have opportunity for upward economic mobility through access to a diverse mix of jobs and careers that align with education and skill levels of residents and the economic strengths of the region.</p> | <p>N/A</p> |
|  | <p>Goal 9: Retain Our Identity & Charm</p> <p>Charlotte will cultivate community-driven placemaking and identity, while limiting displacement and retaining the essence of existing neighborhoods by intentionally directing redevelopment.</p> | <p>N/A</p> |
|  | <p>Goal 10: Fiscally Responsible</p> <p>Charlotte will align capital investments with the adopted growth strategy and ensure the benefit of public and private sector investments benefit all residents and limit the public costs of accommodating growth</p> | <p>N/A</p> |