

1. BASED UPON THE RE-USE OF THE EXISTING BUILDING ON SITE, AND ADJACENT PUBLIC OPEN SPACE RELATIONSHIPS TO HAWTHORNE AND CENTRAL AVENUE, CONDITIONS EXIST WHERE THE PUBLIC OPEN SPACE WILL BE GREATER THAN 18" FROM THE ADJACENT SIDEWALK GRADE AN ACCESSIBLE PATH WILL BE PROVIDED TO CONNECT THE PUBLICLY ACCESSIBLE OPEN SPACE. SEE SHEET RZ-03 FOR ADDITIONAL OPEN SPACE DETAILS.
2. THE GROUND FLOOR PARKING GARAGE ALONG HEATH CT. WILL BE TREATED THROUGH THE USE OF ARCHITECTURAL MEANS (I.E., ENHANCED MATERIALS, ART INSTALLATIONS, CLIMBING VINES, OR OTHER AESTHETIC TREATMENTS.) AND IN ACCORDANCE WITH THE REQUIREMENTS OF APPROVED CHAPTER 15 TOD DISTRICTS MANUAL.
3. THIS SITE SHALL COMPLY WITH THE CITY OF CHARLOTTE TREE ORDINANCE.

CHARLOTTE, NC, 28204

| NO. | DESCRIPTION | DATE |
|-----|---------------|------------|
| 01 | 1ST SUBMITTAL | 08/12/2021 |
| 02 | 2ND SUBMITTAL | 01/18/2022 |
| 03 | 3RD SUBMITTAL | 02/04/2022 |
| 04 | 4TH SUBMITTAL | 02/14/2022 |
| 05 | 5TH SUBMITTAL | 04/22/2022 |
| 06 | 6TH SUBMITTAL | 06/20/2022 |
| | | |
| | | |
| | | |

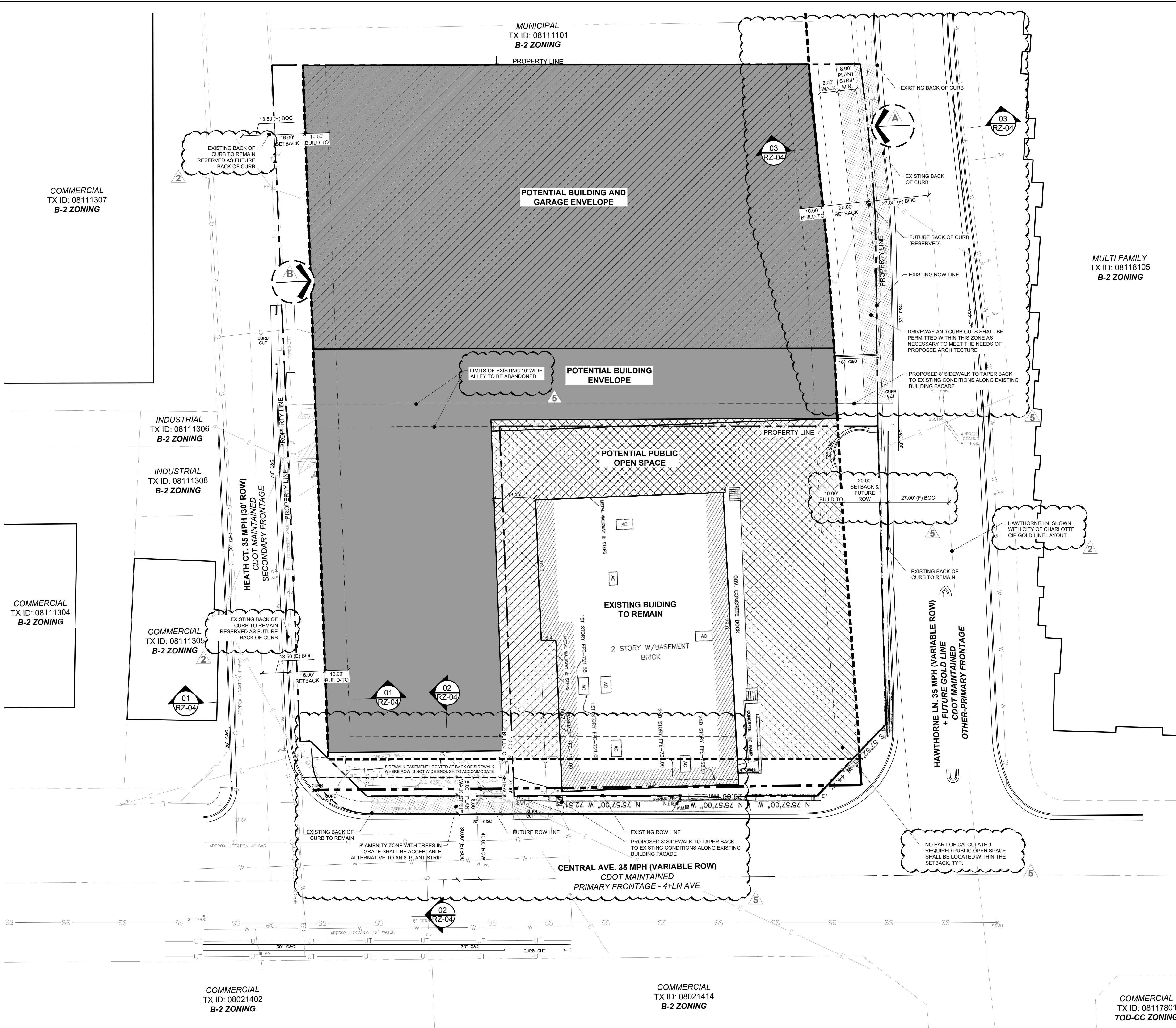
A horizontal scale bar with a black segment on the left and a white segment on the right, with the number 20 below the black segment and 0 below the white segment.

SHEET TITLE

TECHNICAL DATA SHEET

SHEET NUMBER

RZ-01



CRESCENT COMMUNITIES
REZONING PETITION NO. 2021-197
6/20/2022

DEVELOPMENT DATA TABLE:

SITE AREA: +/- 1.91 ACRES
TAX PARCEL: 081-111-13, 081-111-06, AND 081-111-14
EXISTING ZONING: TOD-CC AND MUDD-O
PROPOSED ZONING: TOD-CC-EX
EXISTING USE: COMMERCIAL, OFFICE CONDOMINIUM
PROPOSED USES: USES PERMITTED BY RIGHT AND UNDER PRESCRIBED CONDITIONS TOGETHER WITH ACCESSORY USES, AS ALLOWED IN TOD-CC ZONING DISTRICT.
MAXIMUM BUILDING HEIGHT: AS PERMITTED IN TOD-CC ZONING DISTRICT
PARKING: NOT TO EXCEED TOD-CC STANDARDS

I. GENERAL PROVISIONS

- SITE DESCRIPTION.** THE APPROXIMATELY 1.91-ACRE PROPERTY IS LOCATED AT THE NORTHWEST INTERSECTION OF CENTRAL AVENUE AND HAWTHORNE LANE IN CHARLOTTE, MORE PARTICULARLY DESCRIBED AS MECKLENBURG COUNTY TAX PARCEL NUMBERS 081-111-13, 081-111-06, AND 081-111-14 (THE “SITE”). THE SOLE PURPOSE OF THIS TOD-EXCEPTION REQUEST IS TO MODIFY THE GROUND FLOOR ACTIVATION REQUIREMENTS FOR A PAPER RIGHT-OF-WAY KNOWN AS HEATH COURT WHILE PRESERVING AN EXISTING BUILDING FOR ADAPTIVE REUSE.
- UNLESS THE REZONING PLAN OR THESE DEVELOPMENT STANDARDS ESTABLISH MORE STRINGENT STANDARDS, THE REGULATIONS ESTABLISHED UNDER THE ORDINANCE FOR THE TOD-CC ZONING DISTRICT SHALL GOVERN THE DEVELOPMENT AND USE OF THE SITE, SUBJECT TO THE EXCEPTION PROVISION BELOW.
- FUTURE AMENDMENTS TO THE REZONING PLAN AND/OR THESE DEVELOPMENT STANDARDS MAY BE APPLIED FOR BY THE THEN OWNER(S) OF THE SITE IN ACCORDANCE WITH THE PROVISIONS OF CHAPTER 6 OF THE ORDINANCE. MINOR ALTERATIONS TO THE REZONING PLAN ARE SUBJECT TO SECTION 6.207 OF THE ORDINANCE.
- RENDERINGS ARE CONCEPTUAL IN NATURE AND NOT INTENDED TO REFLECT ACTUAL CONDITIONS BUT RATHER EXAMPLES OF PROPOSED SITE ELEMENTS.

II.COMMITMENTS TO SUSTAINABILITY AND PUBLIC BENEFITS

- THE PETITIONER SHALL PRESERVE THE EXISTING BUILDING LOCATED AT 1111 CENTRAL AVENUE FOR ADAPTIVE REUSE, AS GENERALLY DEPICTED ON THE REZONING PLAN.
- THE PETITIONER SHALL EXCEED THE PUBLIC OPEN SPACE REQUIREMENTS BY PROVIDING A MINIMUM OF 150% OF THE REQUIRED PUBLIC OPEN SPACE THAT WOULD TYPICALLY BE APPLIED FOR THE SITE, WITH A MINIMUM OF 7,000 SQUARE FEET OF PUBLIC OPEN SPACE IRRESPECTIVE OF THE USE.
 - BASED UPON THE REUSE OF THE EXISTING BUILDING ON THE SITE AND ADJACENT PUBLIC OPEN SPACE RELATIONSHIPS TO HAWTHORNE LANE AND CENTRAL AVENUE, CONDITIONS EXIST WHERE THE PUBLIC OPEN SPACE WILL BE GREATER THAN EIGHTEEN (18) INCHES FROM THE ADJACENT SIDEWALK GRADE. AN ACCESSIBLE PEDESTRIAN PATH WILL BE PROVIDED TO CONNECT THE PUBLICLY ACCESSIBLE OPEN SPACE.
 - THE OPEN SPACE AT THE MAIN INTERSECTION OF HAWTHORNE AVENUE & CENTRAL AVENUE SHALL BE A DYNAMIC AND PROGRAMMABLE PUBLIC SPACE. THE ADJOINING EXISTING BUILDING SHALL HAVE GROUND FLOOR USES THAT ACTIVATE THE SPACE. THE OPEN SPACE SHALL BE DESIGNED TO ENABLE PROGRAMMED ACTIVATION, SUCH AS OUTDOOR DINING/OUTDOOR FOOD VENDORS, CASUAL LOUNGE SEATING, AND/OR PROGRAMMED EVENTS. THERE IS A SIGNIFICANT GRADE CHANGE ALONG HAWTHORNE AVENUE AND PORTIONS OF THE PUBLIC OPEN SPACE MAY BE A FEW FEET ABOVE THE STREET SIDEWALK. THE GRADE CHANGE WILL BE CREATIVELY RESOLVED WITH A COMBINATION OF SLOPED PLANTING AREAS, RETAINING WALL CONDITIONS, AND/OR STEPS CREATED TO PROVIDE FOR WELCOMING ACCESS TO THE PUBLIC SPACE. THERE SHALL BE ACCESSIBLE ROUTES TO ENTER PUBLIC SPACE FROM THE ADJOINING STREETS.
 - THE OPEN SPACE DESIGN SHALL CONSIST OF THE FOLLOWING POTENTIAL COMPONENTS:

- A MINIMUM OF TWO (2) OF THE FOLLOWING PRIMARY DESIGN ELEMENTS:
 - SHADE TREES/SHADING ELEMENTS;
 - PUBLIC ART; AND/OR
 - SEATING OPTIONS FOR CONVERSATIONAL SEATING, DINING TABLES, MOVEABLE CAFÉ TABLES/CHAIRS, DECORATIVE SEAT WALLS AND BENCHES, ADIRONDACK CHAIRS;
- A MINIMUM OF TWO (2) OF THE FOLLOWING SECONDARY DESIGN ELEMENTS:
 - SPECIALTY PLAZA AND STREETSCAPE PAVING;
 - DECORATIVE PLAZA AND STREETSCAPE LIGHTING, SUCH AS HANGING PENDANTS, AMBIENT AREA LIGHTING, TREE UPLIGHTING, UNDER BENCH LIGHTING, IN-PAVER LIGHTING;
 - OUTDOOR ELECTRICAL PROVISIONS FOR USERS; AND/OR
 - POP UP VENDOR KIOSKS.
- THE PUBLIC OPEN SPACE AREA SHALL MEET OR EXCEED THE TOD MINIMUM DIMENSION REQUIREMENT OF TWELVE (12) FEET IN BOTH DIRECTIONS.

III. MODIFICATIONS OF THE TOD-CC-EX DISTRICT REGULATIONS

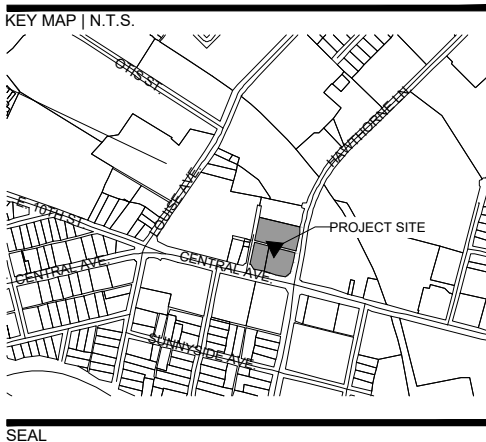
- THE PETITIONER SHALL NOT BE REQUIRED TO MEET TOD GROUND FLOOR ACTIVATION STANDARDS FOR PARKING STRUCTURES AS CONTAINED IN CHAPTER 15.3.3 OF THE ORDINANCE FOR THE PARKING STRUCTURE FRONTAGE THAT IS ADJACENT TO THE PAPER RIGHT-OF-WAY HEATH COURT. ALL OTHER FRONTAGES SHALL COMPLY WITH TOD ORDINANCE STANDARDS.
 - THE GROUND FLOOR OF THE PARKING STRUCTURE ALONG HEATH COURT WILL BE TREATED THROUGH THE USE OF ARCHITECTURAL MEANS (I.E., ENHANCED MATERIALS, ART INSTALLATIONS, CLIMBING VINES, OR OTHER AESTHETIC TREATMENTS) SO THAT THE FAÇADE WILL NOT CONTAIN BLANK WALLS IN EXCESS OF TWENTY (20) FEET IN ALL DIRECTIONS.
- THE PETITIONER MAY MAINTAIN THE EXISTING ROAD DIMENSIONS OF HEATH COURT AND ENHANCE THE STREETSCAPE AS SHOWN ON CROSS SECTION INCLUDED IN THE REZONING PLAN.

IV. TRANSPORTATION

- LOADING SPACES WILL BE ACCOMMODATED ON-SITE IN ACCORDANCE WITH SECTION 15.5.4 OF THE TOD ORDINANCE.
- SITE ACCESS POINTS SHALL MEET CDOT'S SIGHT DISTANCE POLICY AND ARE SUBJECT TO RELOCATION AT THE REASONABLE DISCRETION OF CDOT DURING PERMITTING.
- TRASH COLLECTION SHALL NOT BE ACCOMMODATED WITHIN THE PUBLIC RIGHTS-OF-WAY.
- PETITIONER SHALL DEDICATE FORTY (40) FEET OF RIGHT-OF-WAY FROM THE CENTRAL AVENUE ROAD CENTERLINE.
- PETITIONER SHALL CONSTRUCT A MINIMUM EIGHT (8) FOOT WIDE PLANTING STRIP AND EIGHT (8) FOOT WIDE SIDEWALK ALONG THE FRONTAGE OF NEW CONSTRUCTION ON CENTRAL AVENUE AND HAWTHORNE LANE (EXISTING STREETSCAPE CONDITIONS ALONG THE 1111 CENTRAL AVENUE PRESERVED BUILDING FRONTAGE SHALL REMAIN). THE PROPOSED PLANTING STRIP ALONG CENTRAL AVENUE MAY BE PERMITTED AS AN EIGHT (8) FOOT WIDE AMENITY ZONE WITH TREES IN GRATES IN LIEU OF A PLANTING STRIP.
- PETITIONER SHALL PRESERVE ALLOCATED SPACE FOR FUTURE EIGHT (8) FOOT BUFFERED/SEPARATED BIKE LANE, EIGHT (8) FOOT PLANTING STRIP AND EIGHT (8) FOOT SIDEWALK ALONG THE PROPOSED DEVELOPMENT FRONTAGE OF CENTRAL AVENUE.
- PETITIONER SHALL RECONSTRUCT PAVEMENT OF HEATH COURT WITH A MINIMUM OF 1.5” MILL AND OVERLAY FROM CENTRAL AVENUE TO THE TERMINATION OF THE HEATH COURT RIGHT-OF-WAY.
- PETITIONER SHALL REPLACE NON-COMPLIANT ADA RAMPS ON CENTRAL AVENUE, IF APPLICABLE, ON THE PROJECT FRONTAGE OF CENTRAL AVENUE.
- AS RELATED TO THE EXISTING ALLEY BETWEEN HEATH COURT AND HAWTHORNE LANE TO BE ABANDONED, THE PETITIONER SHALL COMPLETE AND SUBMIT THE RIGHT OF WAY ABANDONMENT PETITION FORM TO CDOT FOR REVIEW. THE DECISION OF THIS REZONING PETITION DOES NOT CORRELATE WITH THE DECISION OF THE POSSIBLE ABANDONMENT, AS THIS DECISION IS ISSUED WITHIN

THE SEPARATE RIGHT OF WAY ABANDONMENT PROCESS THAT IS CONTROLLED BY NORTH CAROLINA GENERAL STATUTES.

- PETITIONER SHALL DEDICATE AND CONVEY IN FEE SIMPLE ALL RIGHT-OF-WAY TO THE CITY OF CHARLOTTE PRIOR TO THE ISSUANCE OF THE FIRST BUILDING CERTIFICATE OF OCCUPANCY FOR NEW CONSTRUCTION BUILDING(S) ON THE SITE. RIGHTS-OF-WAY WILL BE SET AT TWO (2) FEET BEHIND THE BACK OF SIDEWALK WHERE FEASIBLE.
- UNLESS OTHERWISE STATED HEREIN, ALL TRANSPORTATION IMPROVEMENTS SHALL BE APPROVED AND CONSTRUCTED PRIOR TO THE ISSUANCE OF THE FIRST CERTIFICATE OF OCCUPANCY FOR NEW CONSTRUCTION BUILDING(S) ON THE SITE.



PROJECT

REZONING
PETITION NO.
2021-197

CRESCENT COMMUNITIES
1111 CENTRAL AVE.
CHARLOTTE, NC, 28204

LANDDESIGN PROJ.# 1020231

REVISION / ISSUANCE

| NO. | DESCRIPTION | DATE |
|-----|---------------|------------|
| 01 | 1ST SUBMITTAL | 08/12/2021 |
| 02 | 2ND SUBMITTAL | 01/18/2022 |
| 03 | 3RD SUBMITTAL | 02/04/2022 |
| 04 | 4TH SUBMITTAL | 02/14/2022 |
| 05 | 5TH SUBMITTAL | 04/22/2022 |
| 06 | 6TH SUBMITTAL | 06/20/2022 |
| | | |
| | | |
| | | |

DESIGNED BY: LD
DRAWN BY: BF
CHECKED BY: BF

SCALE
VERT: N/A
HORIZ: N/A

SHEET TITLE

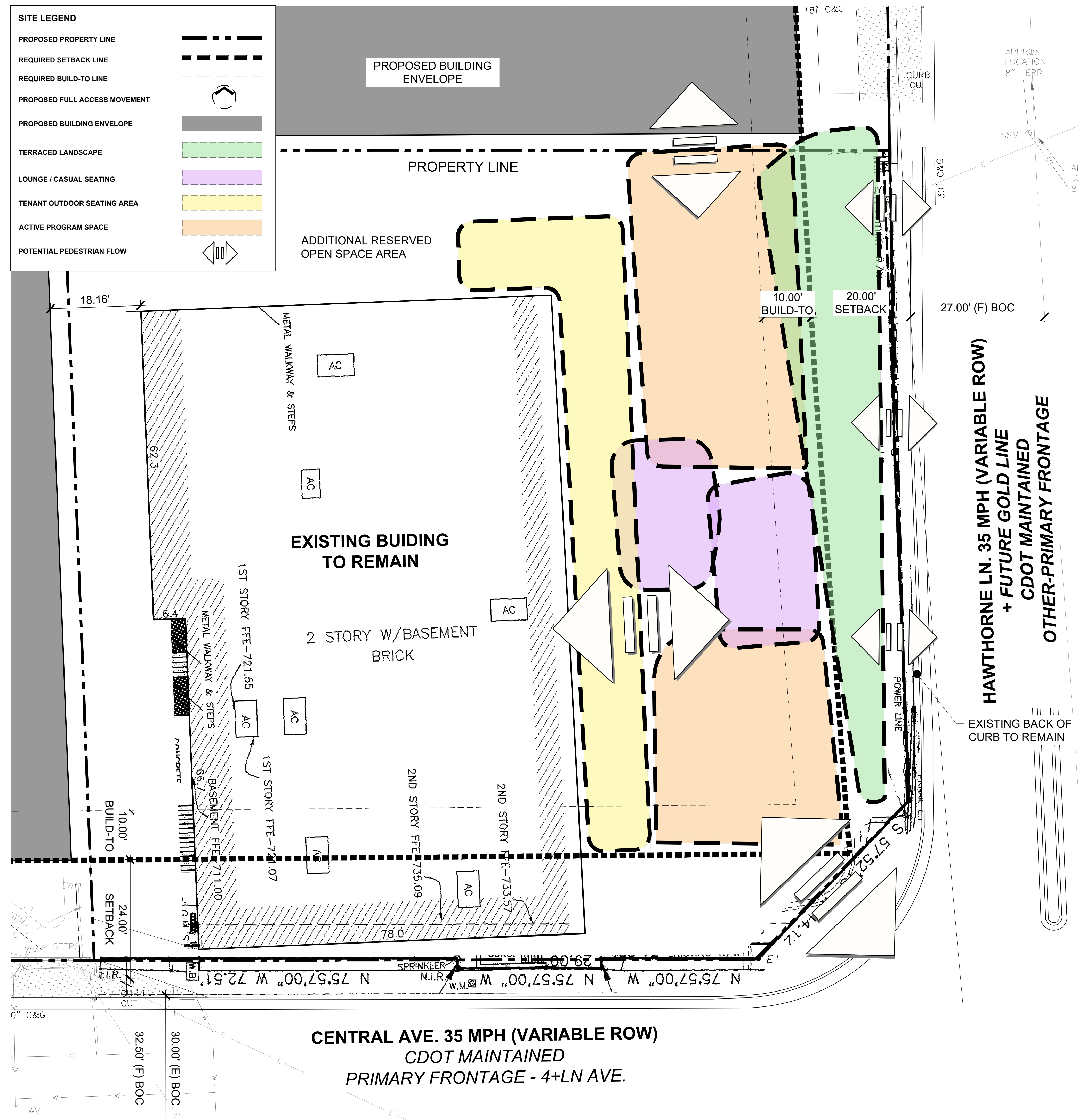
REZONING NOTES

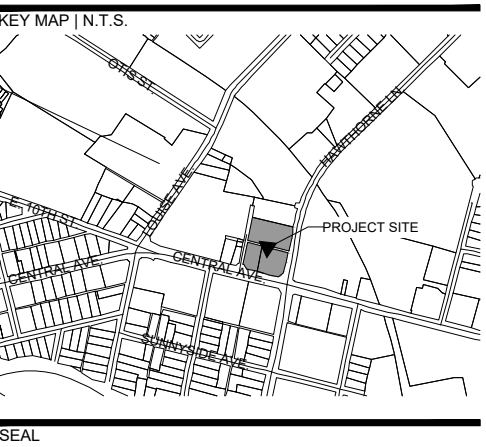
SHEET NUMBER

RZ-02

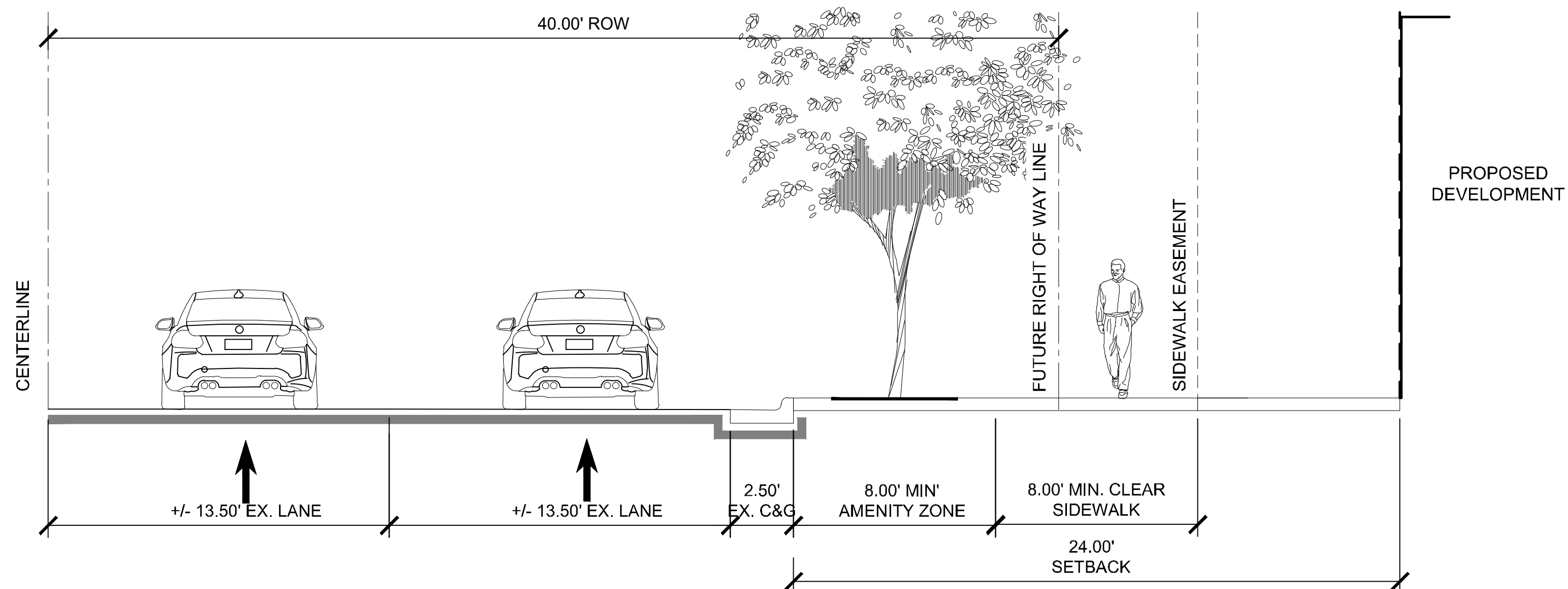
DESIGNED BY: LD
DRAWN BY: BF
CHECKED BY: BF

1. NO PUBLIC OPEN SPACE SHALL BE LOCATED WITHIN THE SETBACK WITH EXCEPTION TO THE TREATMENT OF GRADE TRANSITION WHICH IS REQUIRED ALONG HAWTHORNE LN.

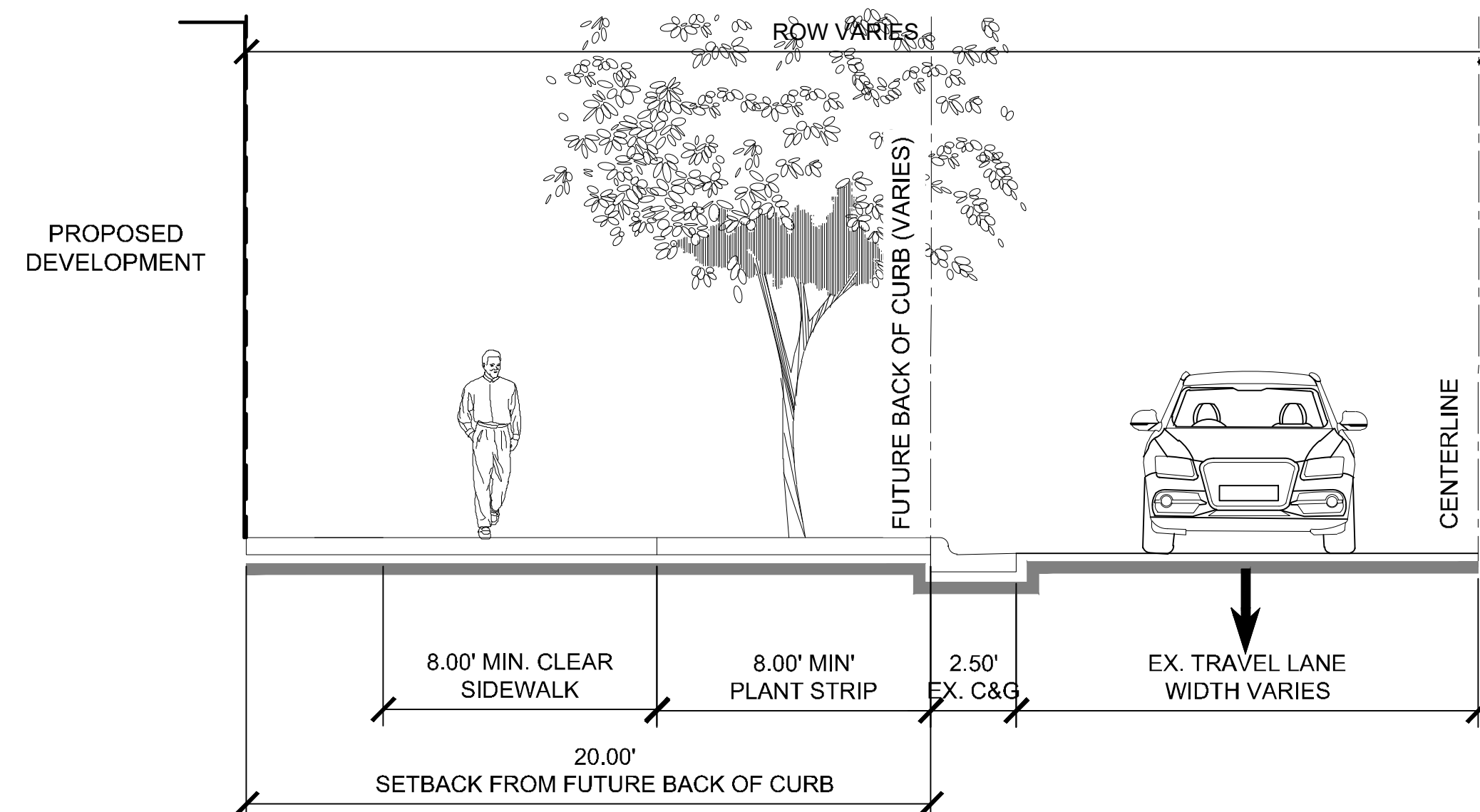




NTS



NTS



NTS

CRESCENT COMMUNITIES
1111 CENTRAL AVE.
CHARLOTTE, NC, 28204

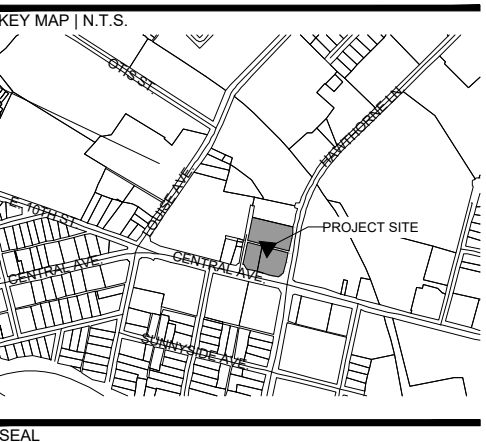
| LANDDESIGN PROJ.# | | |
|---------------------|---------------|------------|
| 1020231 | | |
| REVISION / ISSUANCE | | |
| NO. | DESCRIPTION | DATE |
| 01 | 1ST SUBMITTAL | 08/12/2021 |
| 02 | 2ND SUBMITTAL | 01/18/2022 |
| 03 | 3RD SUBMITTAL | 02/04/2022 |
| 04 | 4TH SUBMITTAL | 02/14/2022 |
| 05 | 5TH SUBMITTAL | 04/22/2022 |
| 06 | 6TH SUBMITTAL | 06/20/2022 |
| | | |
| | | |
| | | |

DESIGNED BY: LD
DRAWN BY: BF
CHECKED BY: BF

SCALE NORTH
VERT: N/A
HORZ: AS NOTED

STREET SECTIONS

RZ-04



REZONING
PETITION NO.
2021-197

CRESCENT COMMUNITIES
1111 CENTRAL AVE.
CHARLOTTE, NC, 28204

LANDDESIGN PROJ# 1020231

REVISION / ISSUANCE

| NO. | DESCRIPTION | DATE |
|-----|---------------|------------|
| 01 | 1ST SUBMITTAL | 08/12/2021 |
| 02 | 2ND SUBMITTAL | 01/18/2022 |
| 03 | 3RD SUBMITTAL | 02/04/2022 |
| 04 | 4TH SUBMITTAL | 02/14/2022 |
| 05 | 5TH SUBMITTAL | 04/22/2022 |
| 06 | 6TH SUBMITTAL | 06/20/2022 |

DESIGNED BY: LD
DRAWN BY: BF
CHECKED BY: BF

SCALE
VERT: N/A
HORIZ: 1"=20'

20 0 20 20

EXISTING CONDITIONS PLAN

SHEET NUMBER
RZ-05

