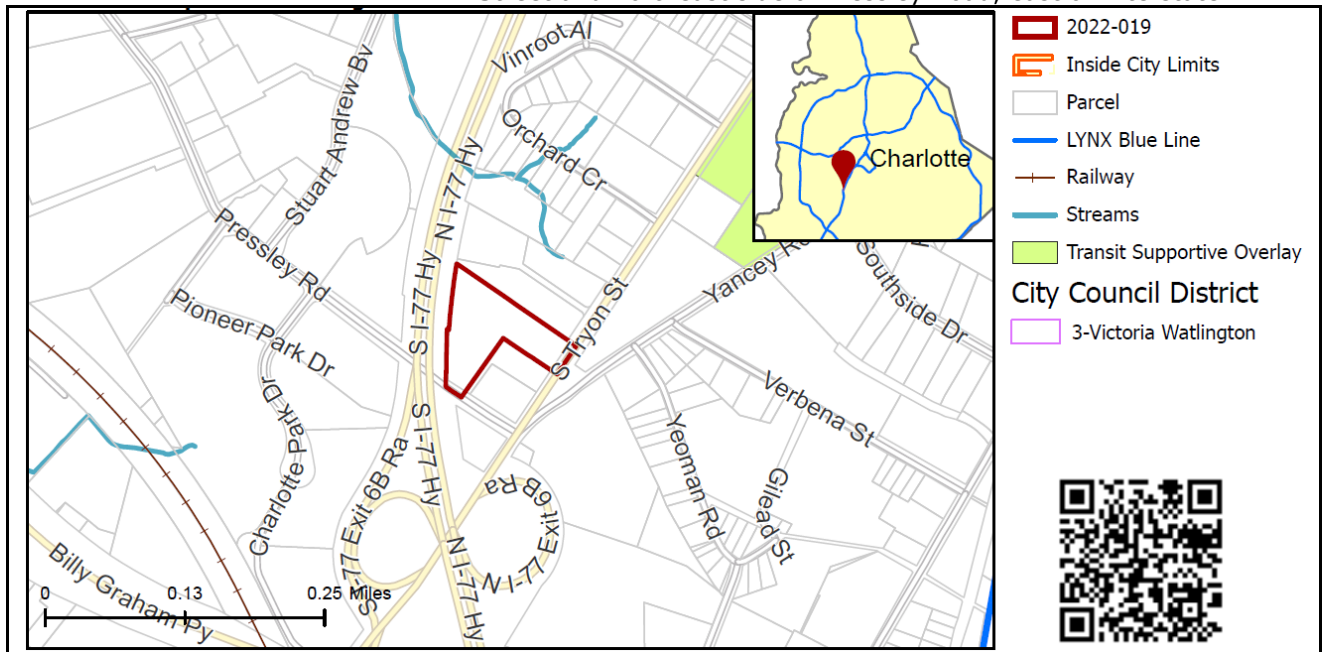


REQUEST

Current Zoning: B-2 (general business)
Proposed Zoning: TOD-NC (transit oriented development, neighborhood center)

LOCATION

Approximately 3.74 acres located on the west side of South Tryon Street and northeast side of Pressley Road, east of Interstate 77.



SUMMARY OF PETITION

The petition proposes to allow all uses in the TOD-NC zoning district on a parcel currently developed with an Econolodge motel.

PROPERTY OWNER

Shree Ganesh Charlotte, Inc.

PETITIONER

Chris Ogunrinde

AGENT/REPRESENTATIVE

Chris Ogunrinde

COMMUNITY MEETING

Meeting is not required.

STAFF RECOMMENDATION

Staff recommends approval of this petition.

Plan Consistency

The petition is **inconsistent** with the *Scaleybark Transit Station Area Plan* (2008) recommendation for office and industrial/warehouse/distribution uses on the site.

Rationale for Recommendation

- The site is a 1-mile walk to both the Woodlawn Station and Scaleybark Station.
- The TOD-NC district may be applied to parcels within a 1-mile walking distance of an existing rapid transit station or within a 1-mile walking distance of an adopted Metropolitan Transit Commission (MTC) alignment station location.
- The site is in an area with an increasing number of parcels zoned TOD-NC and TOD-TR as the uses shift from industrial and auto-centric development to more transit-supportive projects.
- The TOD-NC zoning district maintains the high level of design standards associated with the TOD-UC zoning district, but TOD-NC

is more appropriate for this site due to its surrounding context of more moderately intense uses.

- The use of conventional TOD-NC zoning applies standards and regulations to create the desired form and intensity of transit supportive development, and a conditional rezoning is not necessary.
- TOD standards include requirements for appropriate streetscape treatment, building setbacks, street-facing building walls, entrances, and screening.

The approval of this petition will revise the adopted future land use as specified by the *Scaleybark Transit Station Area Plan* (2008), from office and industrial/warehouse/distribution uses to transit oriented development for the site.

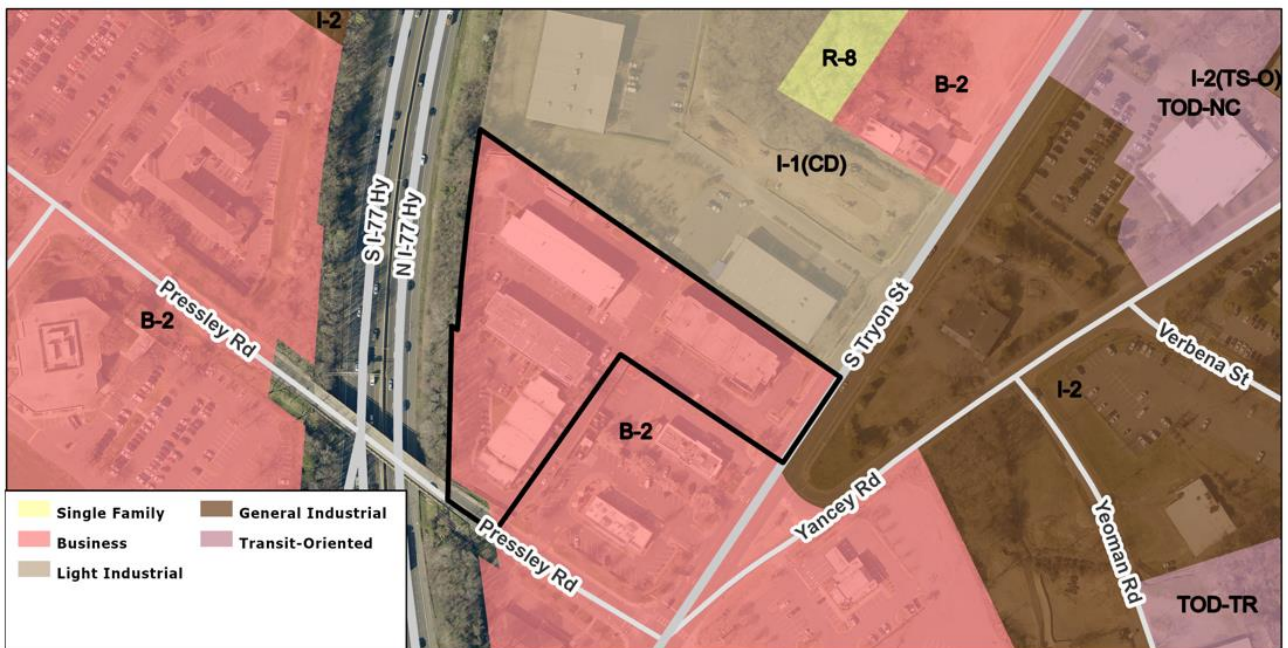
PLANNING STAFF REVIEW

- **Proposed Request Details**

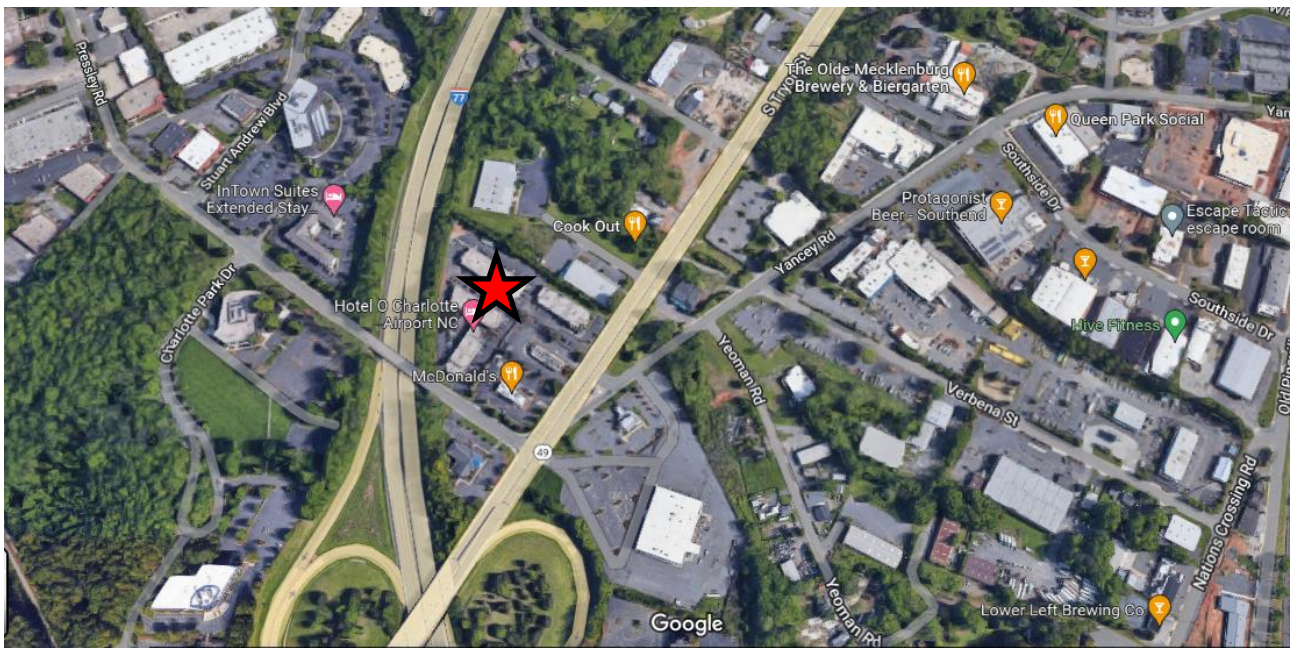
This is a conventional rezoning petition with no associated site plan.

- Allows all uses in the TOD-NC (transit oriented development – neighborhood center) zoning district.

- **Existing Zoning and Land Use**



- The site is currently zoned B-2 and is in an area with retail, office, warehouse, institutional, and residential uses.



- The subject site is denoted with a red star.



- North of the site is a woodworking and machinery supply store and a Cook Out restaurant.



- East of the site are various other drive-through EDEE uses and offices.

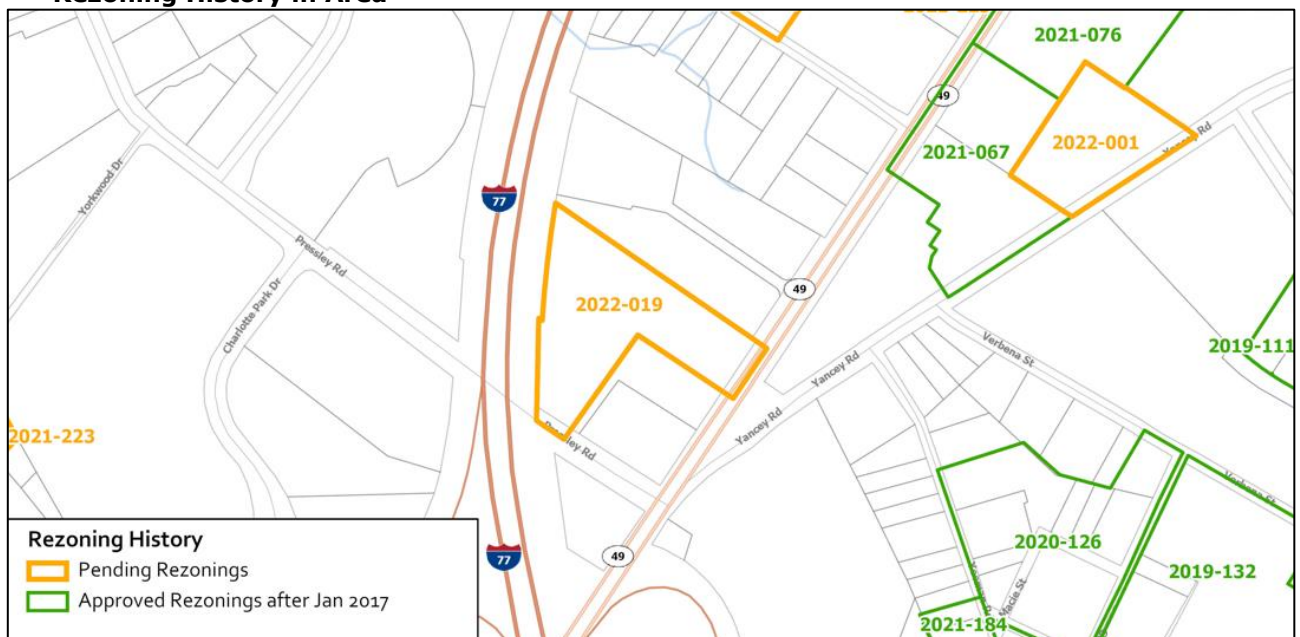


- South of the site is a medical office and a bank.



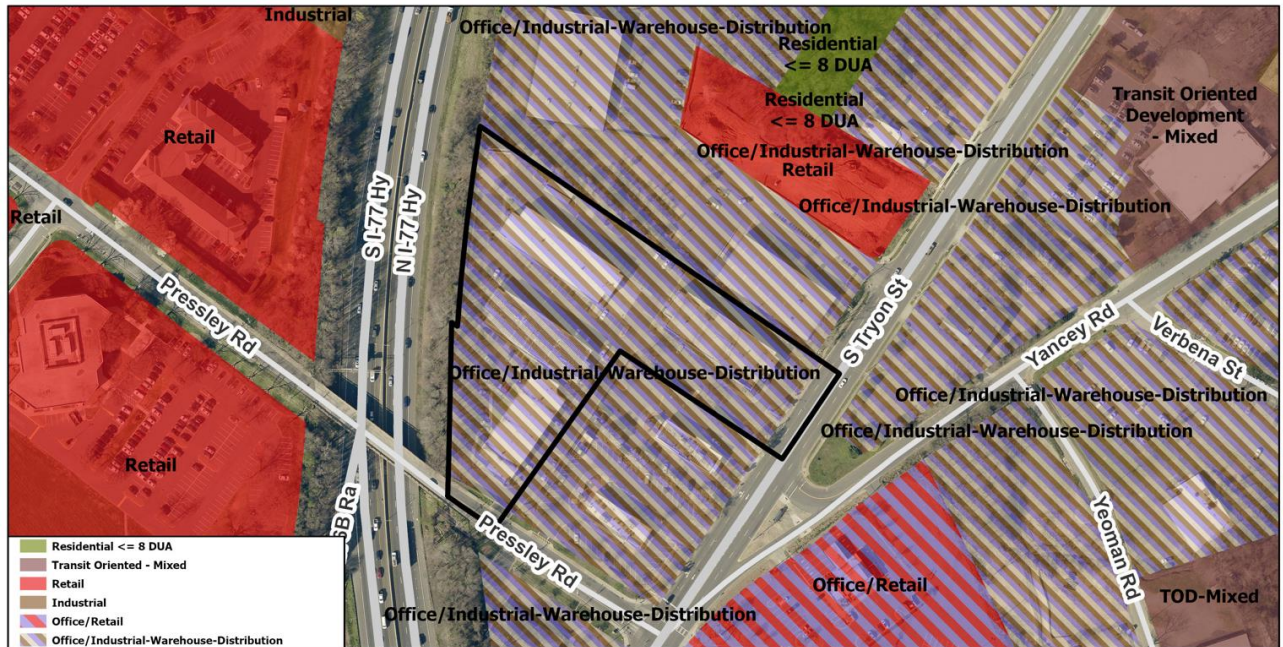
- The site is bound on its western side by Interstate 77. West of the site past the interstate is an extended stay establishment and office uses.

• Rezoning History in Area



Petition Number	Summary of Petition	Status
2019-111	Rezoned 4.1 acres from I-2 to TOD-TR.	Approved
2019-132	Rezoned 5.9 acres from I-2 to TOD-TR.	Approved
2020-126	Rezoned 4.25 acres from I-2 to TOD-TR.	Approved
2021-067	Rezoned 3.45 acres from I-2 to TOD-NC.	Approved
2021-076	Rezoned 5.74 acres from I-2(TS-O), O-2 and R-8 to TOD-NC.	Approved
2021-184	Rezoned 0.86 acres from I-2 to TOD-TR.	Approved
2021-223	Rezoning 2.39 acres from R-22MF to I-2(CD).	Pending
2022-001	Rezoning 2.99 acres from I-2(TS-O) and R-8 to TOD-NC.	Pending

- **Public Plans and Policies**



- The *Scaleybark Transit Station Area Plan* (2008) recommends office and industrial/warehouse/distribution uses for the site.
- **TRANSPORTATION SUMMARY**
 - The site is located on South Tryon Street, a State-maintained major thoroughfare, and Pressley Road, a City-maintained major collector. This site is requesting a TOD-NC zoning and will be subject to transportation improvements in accordance with the TOD Ordinance and the adopted CDOT Streets Map. CDOT will work with the petitioner during the permitting process to pursue all options to provide additional forms of connectivity that reflect the types of development associated in the TOD-zoned areas.
 - **Active Projects:**
 - There are no active projects near the site.
 - **Transportation Considerations**
 - No outstanding issues.
 - **Vehicle Trip Generation:**
 - Current Zoning:
 - Existing Use: 1,790 trips per day (based on 196 motel rooms).
 - Entitlement: 4,060 trips per day (based on 56,100 square feet of retail uses).
 - Proposed Zoning: Too many uses to determine trip generation.

DEPARTMENT COMMENTS (see full department reports online)

- **Charlotte Area Transit System:** No comments submitted.
- **Charlotte Department of Housing and Neighborhood Services:** No comments submitted.
- **Charlotte Department of Solid Waste Services:** See advisory comments at www.rezoning.org
- **Charlotte Fire Department:** No comments submitted.
- **Charlotte-Mecklenburg Schools:** The conventional district allows a variety of uses; therefore, the impact on local schools cannot be determined.
- **Charlotte Water:** See advisory comments at www.rezoning.org
- **Erosion Control:** No comments submitted.
- **Mecklenburg County Land Use and Environmental Services Agency:** See advisory comments at www.rezoning.org
- **Mecklenburg County Parks and Recreation Department:** No comments submitted.
- **Stormwater Services Land Development Engineering:** No comments submitted.
- **Storm Water Services:** See advisory comments at www.rezoning.org

- **Urban Forestry / City Arborist:** No comments submitted.
-

See Attachments (applications, department memos, maps etc.) Online at www.rezoning.org




Planner: Holly Cramer (704) 353-1902








Goals Relevant to Rezoning Determinations

Rezoning Petition # 2022-019

The following table represents an overview of the relationship between the **Charlotte Future 2040 Comprehensive Plan** and **Rezoning Petitions**. This is an evolving analysis that is expected to be refined when **Policy Mapping** is completed and adopted (anticipated early 2022).

Please note: not all goals will apply to all rezoning petitions.

Goals	Goal Description	Relationship to Charlotte Future 2040 Comprehensive Plan
	Goal 1: 10- Minute Neighborhoods All Charlotte households should have access to essential amenities, goods, and services within a comfortable and tree-shaded 10-minute walk, bike, or transit trip by 2040. Not all neighborhoods are expected to include every essential amenity, good, or service, but every resident should have access within a ½ mile walk or a 2-mile bike or transit ride.	✓
	Goal 2: Neighborhood Diversity & Inclusion Charlotte will strive for all neighborhoods to have a diversity of housing options by increasing the presence of middle density housing (e.g. duplexes, triplexes, fourplexes, townhomes, accessory dwelling units, and other small lot housing types) and ensuring land use regulations allow for flexibility in creation of housing within existing neighborhoods.	✓
	Goal 3: Housing Access for All Charlotte will ensure opportunities for residents of all incomes to access affordable housing through the preservation of naturally occurring affordable and workforce housing and increasing the number of affordable and workforce housing units through new construction.	N/A
	Goal 4: Trail & Transit Oriented Development (2-TOD) Charlotte will promote moderate to high-intensity, compact, mixed-use urban development along high-performance transit lines and near separated shared-use paths or trails.	✓

	<p>Goal 5: Safe & Equitable Mobility</p> <p>Charlotte will provide safe and equitable mobility options for all travelers regardless of age, income, ability, race, where they live, or how they choose to travel. An integrated system of transit and tree-shaded bikeways, sidewalks, shared-use paths, and streets will support a sustainable, connected, prosperous, and innovative network that connects all Charlotteans to each other, jobs, housing, amenities, goods, services and the region.</p>	
	<p>Goal 6: Healthy, Safe & Active Communities</p> <p>All Charlotteans will live and work in safe and resilient neighborhoods that enable healthy and active lifestyles by reducing exposure to harmful environmental contaminants, expanding and improving the quality of tree canopy, encouraging investment in walking, cycling, and recreation facilities, and providing access to healthy food options and healthcare services.</p>	
	<p>Goal 7: Integrated Natural & Built Environments</p> <p>Charlotte will protect and enhance its surface water quality, tree canopy, and natural areas with a variety of trees, plantings, green infrastructure, green building practices, and open space at different scales throughout the entire community as a component of sustainable city infrastructure that addresses the threat of climate change.</p>	<p>N/A</p>
	<p>Goal 8: Diverse & Resilient Economic Opportunity</p> <p>Charlotteans will have opportunity for upward economic mobility through access to a diverse mix of jobs and careers that align with education and skill levels of residents and the economic strengths of the region.</p>	<p>N/A</p>
	<p>Goal 9: Retain Our Identity & Charm</p> <p>Charlotte will cultivate community-driven placemaking and identity, while limiting displacement and retaining the essence of existing neighborhoods by intentionally directing redevelopment.</p>	<p>N/A</p>
	<p>Goal 10: Fiscally Responsible</p> <p>Charlotte will align capital investments with the adopted growth strategy and ensure the benefit of public and private sector investments benefit all residents and limit the public costs of accommodating growth</p>	<p>N/A</p>