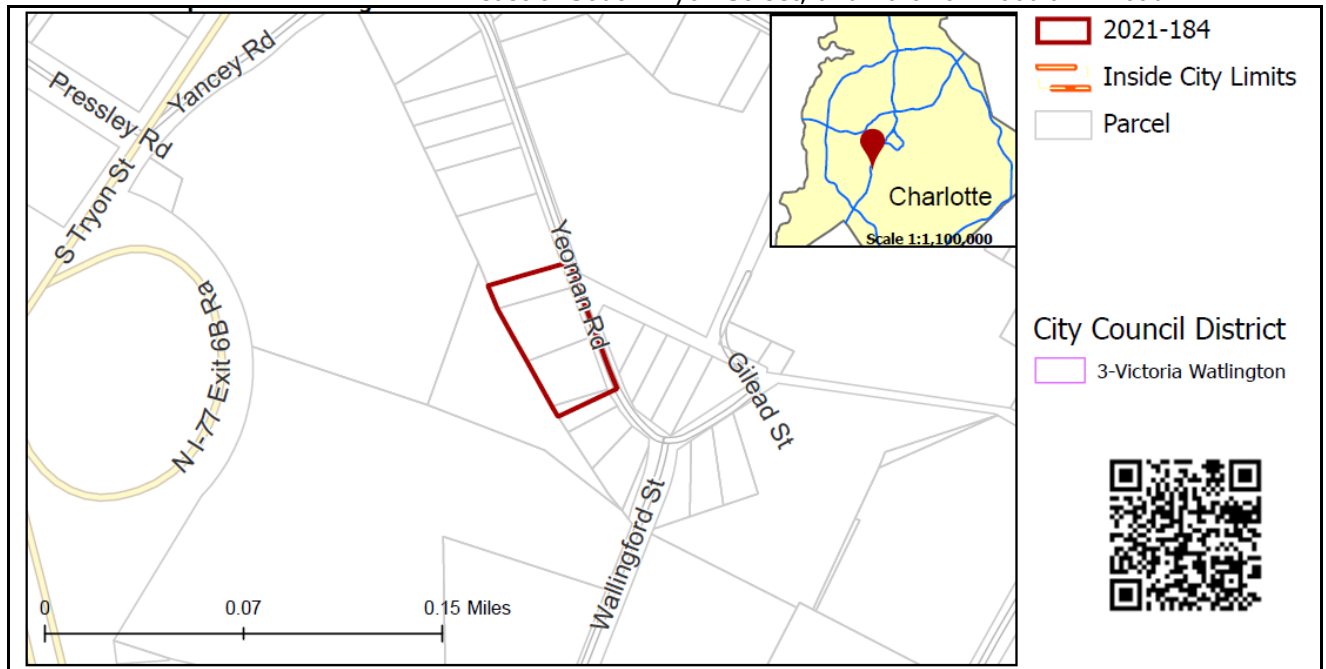


REQUEST

Current Zoning: I-2 (general industrial)
Proposed Zoning: TOD-TR (transit oriented development – transition)

LOCATION

Approximately 0.86 acres located on the west side of Yeoman Road, east of South Tryon Street, and north of Woodlawn Road.



SUMMARY OF PETITION

The petition proposes to allow all uses in the TOD-TR (transit oriented development – transition) zoning district on parcels currently developed with an auto-repair shop and single family home.

PROPERTY OWNER

Gary Benfield, David Palin, and Ann S. Palin

PETITIONER

Revolve Residential

AGENT/REPRESENTATIVE

Bridget Grant, Moore & Van Allen

COMMUNITY MEETING

Meeting is not required.

STAFF RECOMMENDATION

Staff recommends approval of this petition.

Plan Consistency

The petition is **inconsistent** with the *Woodlawn Transit Station Area Plan* (2008) recommendation for office and industrial-warehouse-distribution uses on the site.

Rationale for Recommendation

- The site is within a 1-mile walk of both the Woodlawn Station and Scaleybark Station.
- The TOD-TR district may be applied to parcels within a 1-mile walking distance of an existing rapid transit station, or within ½ mile walking distance of an existing streetcar stop.
- This petition would allow for the redevelopment of the site to transit oriented uses.
- This site is adjacent to a number of parcels zoned TOD-TR that were formerly zoned I-2, reflecting a shift in the area away from intensive, industrial uses.

- The use of the conventional TOD-TR zoning applies standards and regulations to create desired form and intensity of transit supportive development, and a conditional rezoning is not necessary.
- TOD standards include requirements for appropriate streetscape treatment, building setbacks, street-facing building walls, entrances, and screening.

The approval of this petition will revise the adopted future land use as specified by the *Woodlawn Transit Station Area Plan* (2008) from office and industrial-warehouse-distribution uses to transit oriented development for the site.

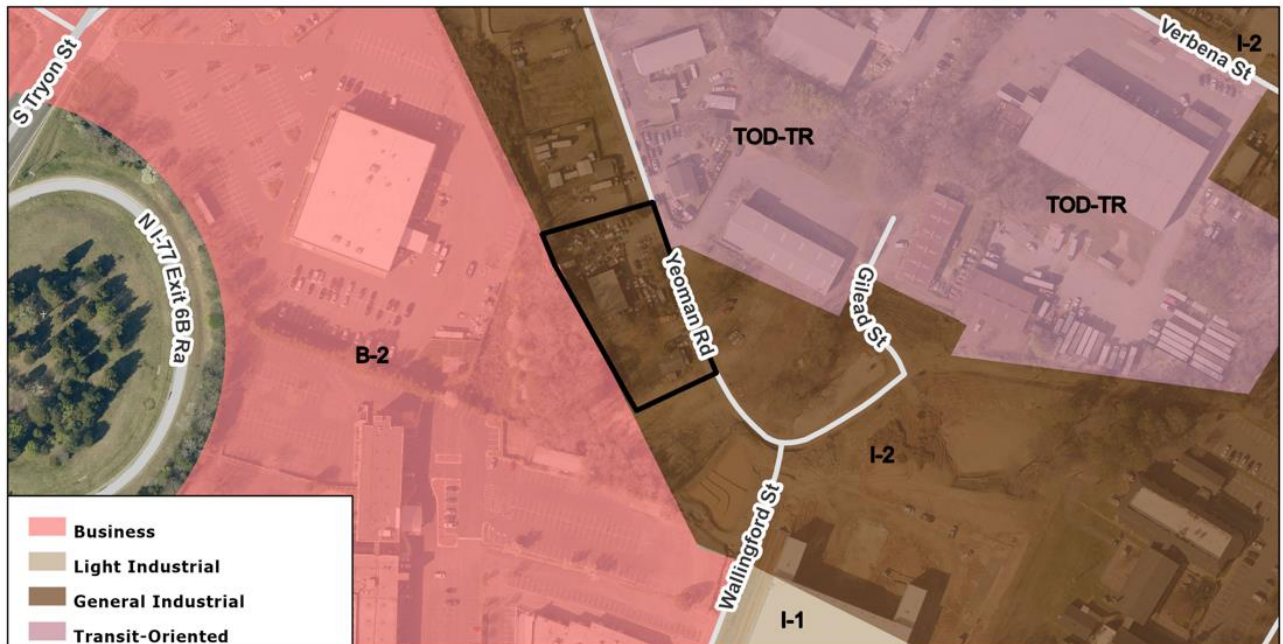
PLANNING STAFF REVIEW

- **Proposed Request Details**

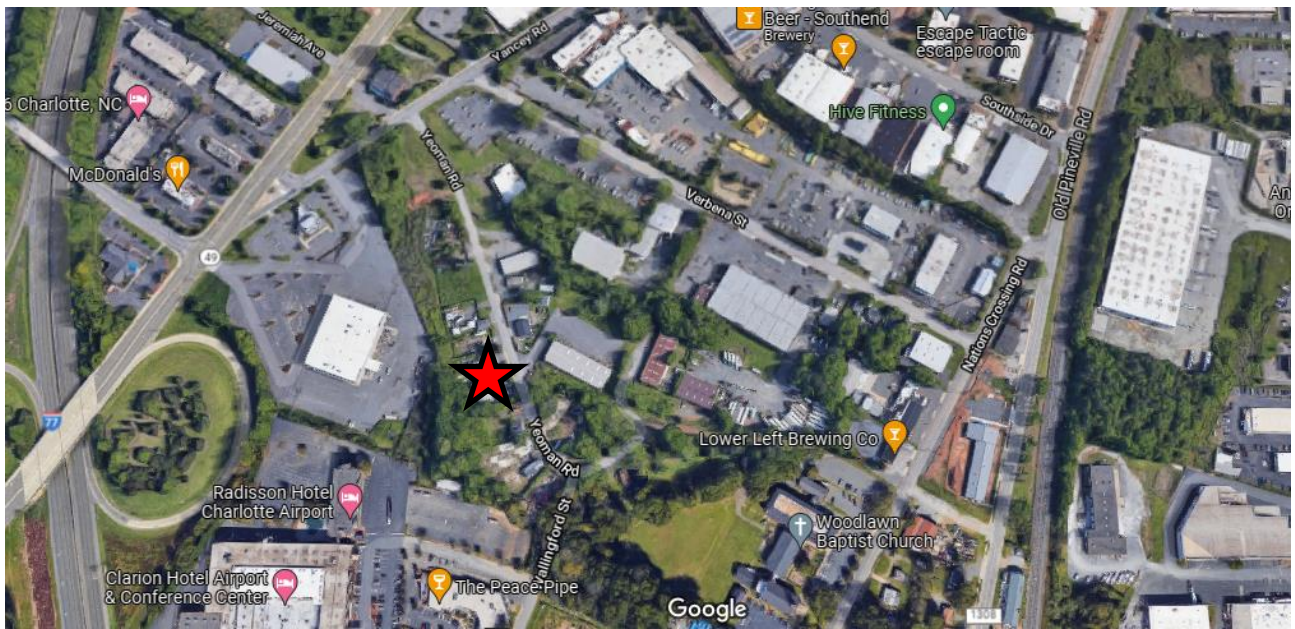
This is a conventional rezoning petition with no associated site plan.

- Allows all uses in the TOD-TR (transit oriented development – transition) zoning district.

- **Existing Zoning and Land Use**



- The site is currently zoned I-2 and is in an area with retail, office, light industrial, and residential uses.



- The subject site is denoted with a red star.



- North of the site are auto-related retail uses and offices.



- East of the site are industrial uses.



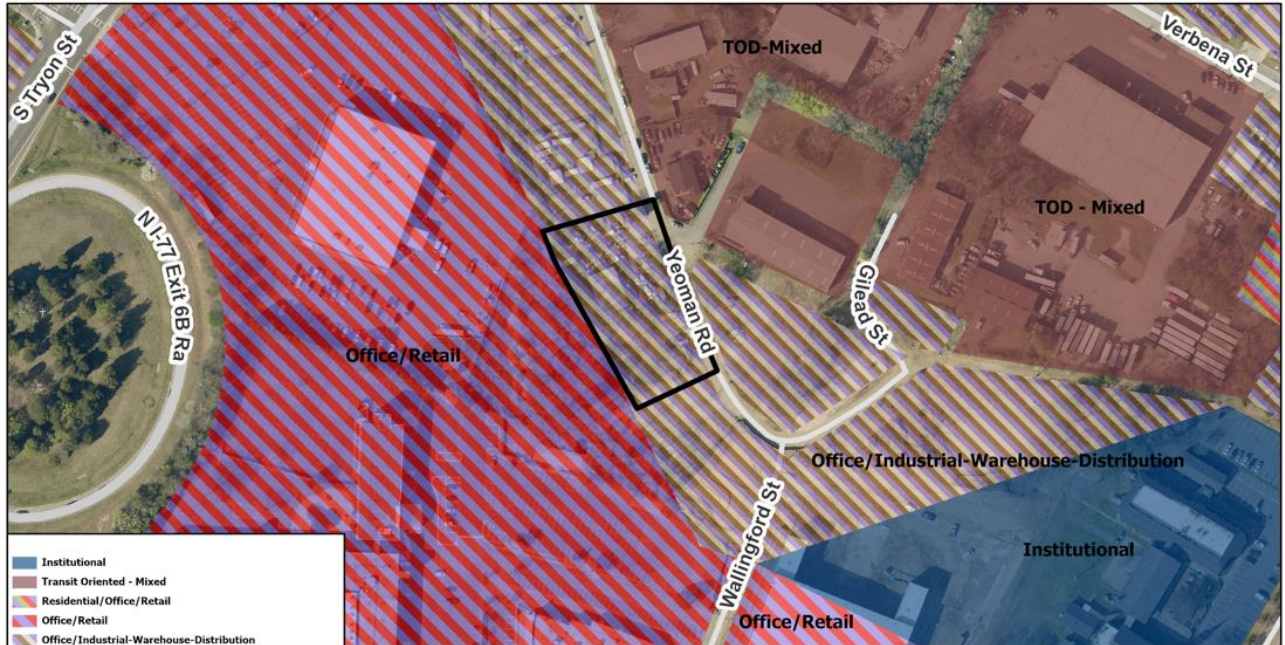
- South and west of the site are several vacant lots.

- **Rezoning History in Area**



Petition Number	Summary of Petition	Status
2019-132	Rezoned 5.9 acres from I-2 to TOD-TR.	Approved
2020-126	Rezoned 4.25 acres from I-2 to TOD-TR	Approved

- **Public Plans and Policies**



- The *Woodlawn Transit Station Area Plan* (2008) recommends office and industrial-warehouse-distribution uses for the site.
- **TRANSPORTATION SUMMARY**
 - The site is located adjacent to Yeoman Road, a City-maintained local street and Yancy Road a City-maintained major collector. This site is requesting a TOD-TR zoning and will be subject to transportation improvements in accordance with the TOD Ordinance and the adopted CDOT Streets Map. CDOT will work with the petitioner during the permitting process to pursue all options to provide additional forms of connectivity that reflect the types of development associated in the TOD-zoned areas.
 - **Active Projects:**
 - There are no active projects near the site.
 - **Transportation Considerations**
 - No outstanding issues.
 - **Vehicle Trip Generation:**

Current Zoning:

Existing Use: 60 trips per day (based on 2,400 square feet of warehouse uses and 1 single family home).

Entitlement: 70 trips per day (based on 12,900 square feet of warehouse uses).

Proposed Zoning: Too many uses to determine.

DEPARTMENT COMMENTS (see full department reports online)

- **Charlotte Area Transit System:** No comments submitted.
- **Charlotte Department of Housing and Neighborhood Services:** No comments submitted.
- **Charlotte Department of Solid Waste Services:** See advisory comments at www.rezoning.org
- **Charlotte Fire Department:** See advisory comments at www.rezoning.org
- **Charlotte-Mecklenburg Schools:** The conventional district allows a variety of uses; therefore, the impact on local schools cannot be determined.
- **Charlotte Water:** No comments submitted.
- **Erosion Control:** No comments submitted.
- **Mecklenburg County Land Use and Environmental Services Agency:** See advisory comments at www.rezoning.org
- **Mecklenburg County Parks and Recreation Department:** No comments submitted.
- **Stormwater Services Land Development Engineering:** No comments submitted.

- **Storm Water Services:** See advisory comments at www.rezoning.org
 - **Urban Forestry / City Arborist:** No comments submitted.
-

See Attachments (applications, department memos, maps etc.) Online at www.rezoning.org





Planner: Holly Cramer (704) 353-1902






Goals Relevant to Rezoning Determinations

Rezoning Petition # 2021-184

The following table represents an overview of the relationship between the **Charlotte Future 2040 Comprehensive Plan** and **Rezoning Petitions**. This is an evolving analysis that is expected to be refined when **Policy Mapping** is completed and adopted (anticipated early 2022).

Please note: not all goals will apply to all rezoning petitions.

Goals	Goal Description	Relationship to Charlotte Future 2040 Comprehensive Plan
	Goal 1: 10- Minute Neighborhoods All Charlotte households should have access to essential amenities, goods, and services within a comfortable and tree-shaded 10-minute walk, bike, or transit trip by 2040. Not all neighborhoods are expected to include every essential amenity, good, or service, but every resident should have access within a ½ mile walk or a 2-mile bike or transit ride.	✓
	Goal 2: Neighborhood Diversity & Inclusion Charlotte will strive for all neighborhoods to have a diversity of housing options by increasing the presence of middle density housing (e.g. duplexes, triplexes, fourplexes, townhomes, accessory dwelling units, and other small lot housing types) and ensuring land use regulations allow for flexibility in creation of housing within existing neighborhoods.	N/A
	Goal 3: Housing Access for All Charlotte will ensure opportunities for residents of all incomes to access affordable housing through the preservation of naturally occurring affordable and workforce housing and increasing the number of affordable and workforce housing units through new construction.	N/A
	Goal 4: Trail & Transit Oriented Development (2-TOD) Charlotte will promote moderate to high-intensity, compact, mixed-use urban development along high-performance transit lines and near separated shared-use paths or trails.	✓

	<p>Goal 5: Safe & Equitable Mobility</p> <p>Charlotte will provide safe and equitable mobility options for all travelers regardless of age, income, ability, race, where they live, or how they choose to travel. An integrated system of transit and tree-shaded bikeways, sidewalks, shared-use paths, and streets will support a sustainable, connected, prosperous, and innovative network that connects all Charlotteans to each other, jobs, housing, amenities, goods, services and the region.</p>	
	<p>Goal 6: Healthy, Safe & Active Communities</p> <p>All Charlotteans will live and work in safe and resilient neighborhoods that enable healthy and active lifestyles by reducing exposure to harmful environmental contaminants, expanding and improving the quality of tree canopy, encouraging investment in walking, cycling, and recreation facilities, and providing access to healthy food options and healthcare services.</p>	
	<p>Goal 7: Integrated Natural & Built Environments</p> <p>Charlotte will protect and enhance its surface water quality, tree canopy, and natural areas with a variety of trees, plantings, green infrastructure, green building practices, and open space at different scales throughout the entire community as a component of sustainable city infrastructure that addresses the threat of climate change.</p>	<p>N/A</p>
	<p>Goal 8: Diverse & Resilient Economic Opportunity</p> <p>Charlotteans will have opportunity for upward economic mobility through access to a diverse mix of jobs and careers that align with education and skill levels of residents and the economic strengths of the region.</p>	<p>N/A</p>
	<p>Goal 9: Retain Our Identity & Charm</p> <p>Charlotte will cultivate community-driven placemaking and identity, while limiting displacement and retaining the essence of existing neighborhoods by intentionally directing redevelopment.</p>	<p>N/A</p>
	<p>Goal 10: Fiscally Responsible</p> <p>Charlotte will align capital investments with the adopted growth strategy and ensure the benefit of public and private sector investments benefit all residents and limit the public costs of accommodating growth</p>	<p>N/A</p>