

## REQUEST

Current Zoning: TOD-CC (transit oriented development - community center)

Proposed Zoning: TOD-UC (transit oriented development - urban center)

## LOCATION

Approximately 3.10 acres located at the northwest intersection of Clanton Road and Pelton Street, west of South Boulevard, and east of South Tryon Street.



## SUMMARY OF PETITION

The petition proposes to allow all uses in the TOD-UC (transit oriented development - urban center) zoning district on a parcel currently developed with a self-storage facility.

## PROPERTY OWNER

FHN 200 Clanton, LLC

## PETITIONER

Providence Group Capital, LLC

## AGENT/REPRESENTATIVE

Keith MacVean

## COMMUNITY MEETING

Meeting is not required.

## STAFF RECOMMENDATION

Staff recommends approval of this petition.

### Plan Consistency

The petition is **consistent** with the *Scaleybark Transit Station Area Plan* (2008) recommendation of transit oriented development – mixed use for this site.

### Rationale for Recommendation

- The site is within a ½-mile walk of both the Scaleybark Station and New Bern Station.
- The TOD-UC district may be applied to parcels within a ½-mile walking distance of an existing rapid station, or within ½ mile walking distance of an existing streetcar stop.
- The use of conventional TOD-UC zoning applies standards and regulations to create desired form and intensity of transit supportive development, and a conditional rezoning is not necessary.

- TOD standards include requirements for appropriate streetscape treatment, building setbacks, street-facing building walls, entrances, and screening.

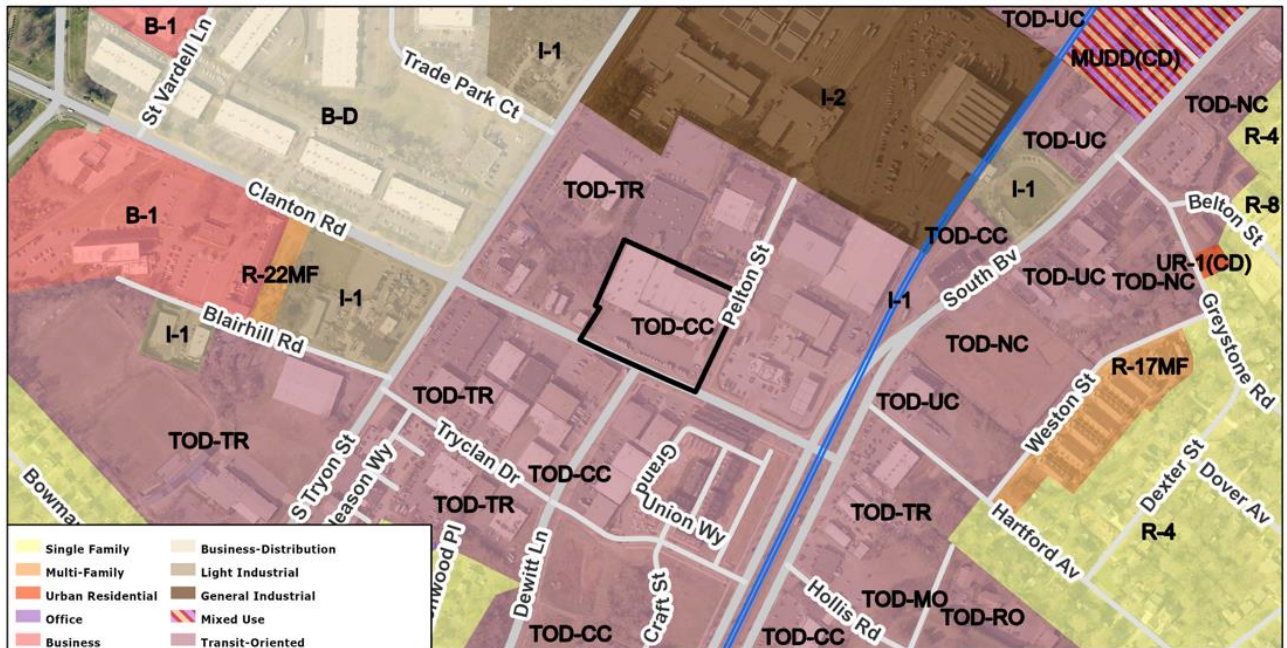
### PLANNING STAFF REVIEW

- Proposed Request Details**

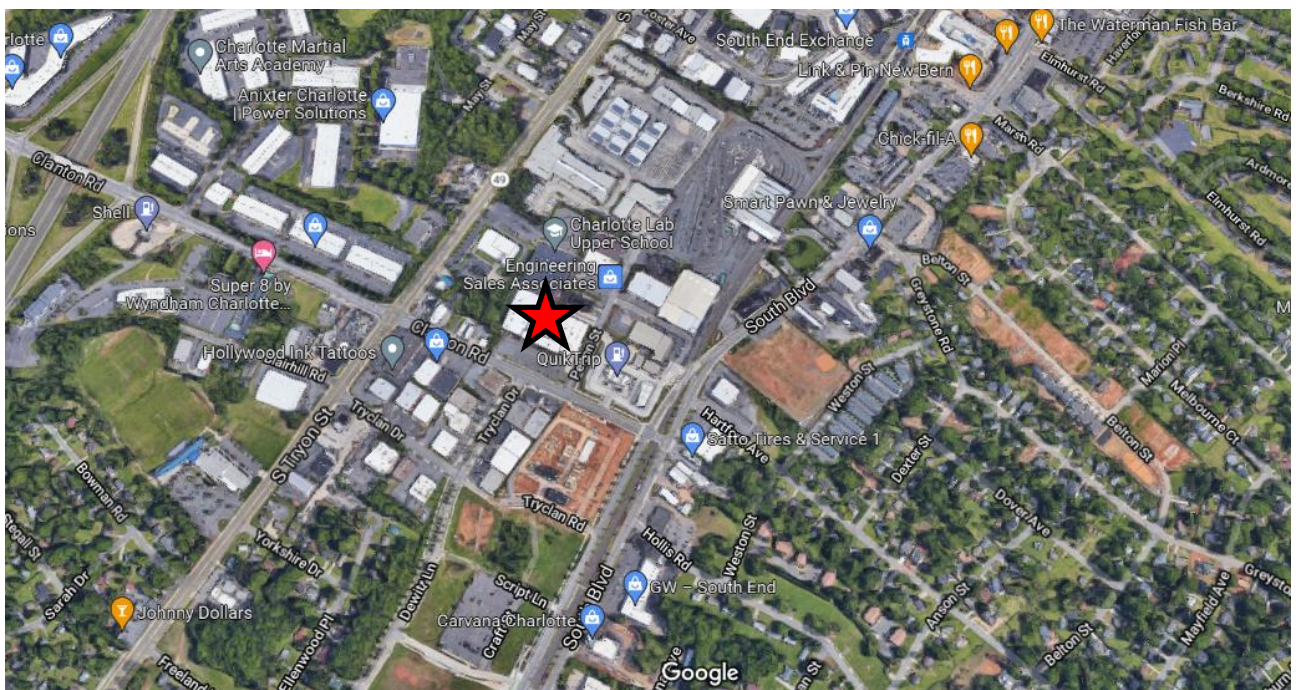
This is a conventional rezoning petition with no associated site plan.

- Allows all uses in the TOD-UC (transit oriented development – urban center) zoning district.

- Existing Zoning and Land Use**



- The site was rezoned to TOD-CC as part of the 2019-102 TOD Alignment Rezoning and is in an area with retail, industrial, office, warehouse/distribution, and multi-family residential uses.



- The subject site is denoted with a red star.



- North of the site are industrial and warehouse uses.



- East of the site is a gas station.

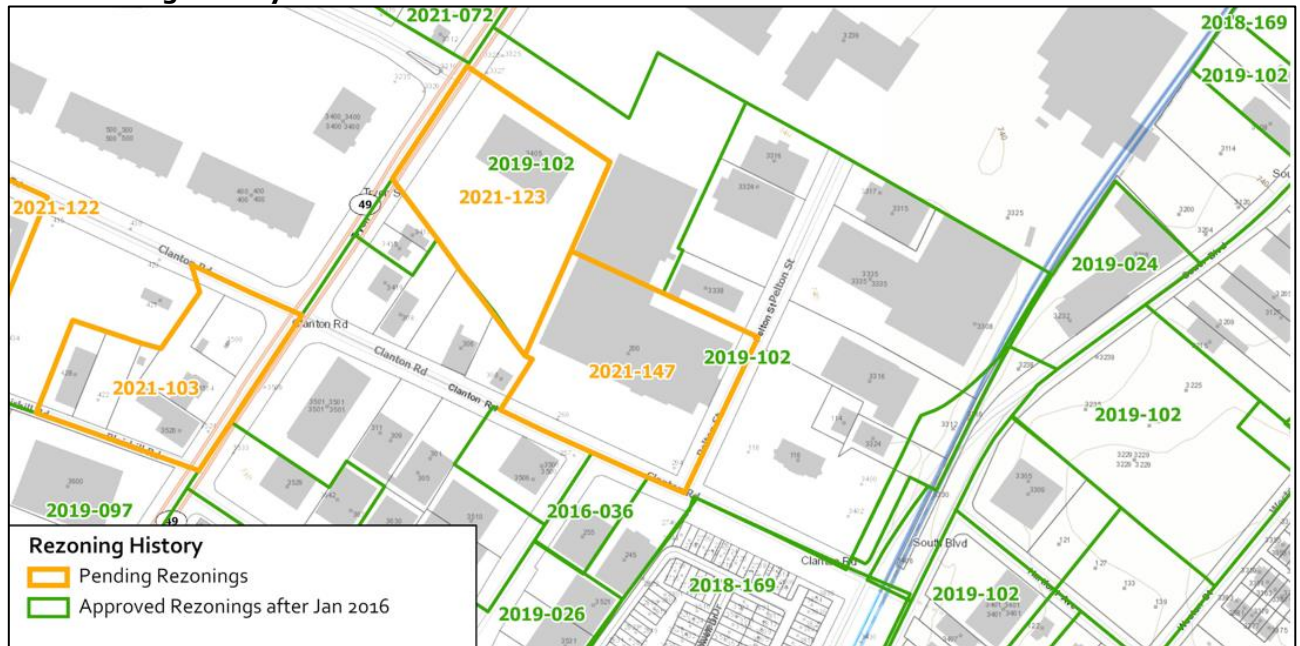


- South of the site are retail and multi-family residential uses.



- West of the site are office and industrial uses.

- Rezoning History in Area**



Petition Number	Summary of Petition	Status
2016-036	Rezoned 0.45 acres from I-2 to TOD-M.	Approved
2018-169	Amendment to zoning ordinance to replace 3 existing transit oriented development districts with 4 new transit oriented development districts and regulations. The amendment resulted in 3 existing conventional districts translating to the new TOD-CC +.	Approved
2019-024	Rezoned 1.74 acres from I-1 and I-2 to TOD-CC.	Approved
2019-026	Rezoned 3 acres from I-1 and I-2 to TOD-CC and TOD-TR.	Approved
2019-097	Rezoned 17.02 acres from I-1 and I-1(CD) to TOD-TR.	
2019-102	Rezoned 1,7771.18 acres under a range of zoning districts to TOD-UC, TOD-NC, TOD-CC, or TOD-TR.	Approved
2021-072	Rezoned 2.92 acres from I-1 to TOD-CC.	Approved
2021-103	Rezoning 2.25 acres from I-1 to TOD-UC.	Pending
2021-122	Rezoning 7.20 acres from B-1 to TOD-NC	Pending
2021-123	Rezoning 3.03 acres from TOD-TR to TOD-NC.	Pending

- **Public Plans and Policies**



- The *Scaleybank Transit Station Area Plan* (2008) recommends transit oriented development – mixed use for this site.
- **TRANSPORTATION SUMMARY**
  - The site is located adjacent to Pelton Street, a City-maintained local street and Clanton Road, a City-maintained major thoroughfare. This site is requesting a TOD-UC zoning and will be subject to transportation improvements in accordance with the TOD Ordinance and the adopted CDOT Streets Map. CDOT will work with the petitioner during the permitting process to pursue all options to provide additional forms of connectivity that reflect the types of development associated in the TOD-zoned areas.
  - **Active Projects:**
    - There are no active projects near this site.
  - **Transportation Considerations**
    - No outstanding issues.
  - **Vehicle Trip Generation:**
    - Current Zoning:
      - Existing Use: 180 trips per day (based on 83,517 square feet of existing warehouse uses).
      - Entitlement: Too many uses to determine the trip generation.
    - Proposed Zoning: Too many uses to determine the trip generation.

**DEPARTMENT COMMENTS** (see full department reports online)

- **Charlotte Area Transit System:** No comments submitted.
- **Charlotte Department of Housing and Neighborhood Services:** No comments submitted.
- **Charlotte Department of Solid Waste Services:** No comments submitted.
- **Charlotte Fire Department:** No comments submitted.
- **Charlotte-Mecklenburg Schools:** The conventional district allows a variety of uses; therefore, the impact on local schools cannot be determined.
- **Charlotte Water:** See advisory comments at [www.rezoning.org](http://www.rezoning.org)
- **City Arborist:** No comments submitted.
- **Erosion Control:** No comments submitted.
- **Mecklenburg County Land Use and Environmental Services Agency:** See advisory comments at [www.rezoning.org](http://www.rezoning.org)
- **Mecklenburg County Parks and Recreation Department:** No comments submitted.
- **Stormwater Services Land Development Engineering:** No comments submitted.

- **Storm Water Services:** See advisory comments at [www.rezoning.org](http://www.rezoning.org)
  - **Urban Forestry:** No comments submitted.
- 

**See Attachments (applications, department memos, maps etc.) Online at [www.rezoning.org](http://www.rezoning.org)**





**Planner:** Holly Cramer (704) 353-1902









## Goals Relevant to Rezoning Determinations

### Rezoning Petition # 2021-147

The following table represents an overview of the relationship between the **Charlotte Future 2040 Comprehensive Plan** and **Rezoning Petitions**. This is an evolving analysis that is expected to be refined when **Policy Mapping** is completed and adopted (anticipated early 2022).

Please note: not all goals will apply to all rezoning petitions.

Goals	Goal Description	Relationship to Charlotte Future 2040 Comprehensive Plan
	<b>Goal 1: 10- Minute Neighborhoods</b> All Charlotte households should have access to essential amenities, goods, and services within a comfortable and tree-shaded 10-minute walk, bike, or transit trip by 2040. Not all neighborhoods are expected to include every essential amenity, good, or service, but every resident should have access within a ½ mile walk or a 2-mile bike or transit ride.	✓
	<b>Goal 2: Neighborhood Diversity &amp; Inclusion</b> Charlotte will strive for all neighborhoods to have a diversity of housing options by increasing the presence of middle density housing (e.g. duplexes, triplexes, fourplexes, townhomes, accessory dwelling units, and other small lot housing types) and ensuring land use regulations allow for flexibility in creation of housing within existing neighborhoods.	N/A
	<b>Goal 3: Housing Access for All</b> Charlotte will ensure opportunities for residents of all incomes to access affordable housing through the preservation of naturally occurring affordable and workforce housing and increasing the number of affordable and workforce housing units through new construction.	N/A
	<b>Goal 4: Trail &amp; Transit Oriented Development (2-TOD)</b> Charlotte will promote moderate to high-intensity, compact, mixed-use urban development along high-performance transit lines and near separated shared-use paths or trails.	✓

	<p><b>Goal 5: Safe &amp; Equitable Mobility</b></p> <p>Charlotte will provide safe and equitable mobility options for all travelers regardless of age, income, ability, race, where they live, or how they choose to travel. An integrated system of transit and tree-shaded bikeways, sidewalks, shared-use paths, and streets will support a sustainable, connected, prosperous, and innovative network that connects all Charlotteans to each other, jobs, housing, amenities, goods, services and the region.</p>	
	<p><b>Goal 6: Healthy, Safe &amp; Active Communities</b></p> <p>All Charlotteans will live and work in safe and resilient neighborhoods that enable healthy and active lifestyles by reducing exposure to harmful environmental contaminants, expanding and improving the quality of tree canopy, encouraging investment in walking, cycling, and recreation facilities, and providing access to healthy food options and healthcare services.</p>	
	<p><b>Goal 7: Integrated Natural &amp; Built Environments</b></p> <p>Charlotte will protect and enhance its surface water quality, tree canopy, and natural areas with a variety of trees, plantings, green infrastructure, green building practices, and open space at different scales throughout the entire community as a component of sustainable city infrastructure that addresses the threat of climate change.</p>	<p>N/A</p>
	<p><b>Goal 8: Diverse &amp; Resilient Economic Opportunity</b></p> <p>Charlotteans will have opportunity for upward economic mobility through access to a diverse mix of jobs and careers that align with education and skill levels of residents and the economic strengths of the region.</p>	<p>N/A</p>
	<p><b>Goal 9: Retain Our Identity &amp; Charm</b></p> <p>Charlotte will cultivate community-driven placemaking and identity, while limiting displacement and retaining the essence of existing neighborhoods by intentionally directing redevelopment.</p>	<p>N/A</p>
	<p><b>Goal 10: Fiscally Responsible</b></p> <p>Charlotte will align capital investments with the adopted growth strategy and ensure the benefit of public and private sector investments benefit all residents and limit the public costs of accommodating growth</p>	<p>N/A</p>