




# Location Map: Property Transactions - Riverbend Storm Drainage Improvement Project, Parcel # 3 - Council District 6



## Riverbend Storm Drainage Improvement Project, Parcel # 3

-  Storm Drainage Easement  
4,192 sq. ft. (0.096 ac.)
-  Sanitary Sewer Easement  
103 sq. ft. (0.002 ac.)
-  Temp Construction Easement  
1,693 sq. ft. (0.039 ac.)



50

Feet

General Services Department

This graphic is for illustration purposes only. All easements are shown in the approximate location.