

SITE LEGEND	
	PROPERTY LINE
	PHASE LINE
	RIGHT-OF-WAY LINE
	LOT LINE
	CENTERLINE
	PROPOSED BUFFER
	EXISTING SANITARY SEWER
	EXISTING OVERHEAD UTILITY
	AREAS FOR REZONING PER SITE PLAN ADJUSTMENT

SITE DATA

PID: 19312102	
TOTAL SITE ACREAGE:	± 1.46 AC
EXISTING ZONING:	CG(CD)
PROPOSED ZONING:	N2-B(CD) SPA
PROPOSED USE:	USES PERMITTED BY RIGHT AND UNDER PRESCRIBED CONDITIONS TOGETHER WITH ACCESSORY USES AS ALLOWED IN N2-B AND CG ZONING DISTRICTS, AS APPLICABLE

ADJACENT PROPERTY OWNERS

PARCEL	DEED	OWNER	ZONING
1	19350146	22430-889 JERZY J RYDZEWSKI & EMIA RYDZEWSKI	R-9(CD)
2	19350145	21492-113 NICHOLAS A CUNNINGHAM & AMY A SPONAUGL	R-9(CD)
3	19350144	37580-199 LAURA E CASEY & JOHN ROSS ERVIN	R-9(CD)
4	19350143	35956-627 JOHN W MCPHERSON & EVA SUE MCPHERSON	R-9(CD)
5	19350142	20512-809 ELIZABETH A CAPPS	R-9(CD)
6	19350141	23075-992 KIM R WEISSINGER REVOCABLE TRUST	R-9(CD)
7	19350140	27350-470 SCOTT L WILSON	R-9(CD)
8	19350139	39134-315 PENNY C SCHUCK & PAULA ALLISON SCHUCK	R-9(CD)
9	19350138	29562-655 SECURE INC	R-9(CD)
10	19350137	12069-684 BARBARA B ARTHUR	R-9(CD)
11	19350136	38206-74 MARTA APARECIDA DE FIGUEROA & WILLIAM ROSA CAIXETA	R-9(CD)
12	19350135	37924-955 BRIDGE SFR IV SEED BORROWER LLC	R-9(CD)
13	19313113	34513-154 RICHARD SKARETKA	R-15
14	19313117	31717-624 NOEL BOST & VICKI BOST	R-15
15	19313110	38011-654 JEFFREY R ROMANELLI	R-15
16	19313111	27696-589 TERRY MATHIS	R-15
17	19313109	10627-800 JACK SHERMAN ROSS & ROBIN JAMES	R-15
18	19313114	29855-250 LUCINA C RUSHING & SHERRY C SIGMON	R-15
19	19313108	02018-599 ZITA J OWENS	R-15
20	19313107	02437-137 ZITA S OWENS	R-15
21	19313106	37359-685 BEVERLYLYNN GRIFFIN	R-15

NOTE: PROPERTY INFORMATION BASED ON MECKLENBURG COUNTY GIS

RAVIN PARTNERS REZONING PETITION NO. 2025-109

9/4/2025

Development Data Table:

Site Area:	+/- 1.46 acres
Tax Parcel:	193-121-02
Existing Zoning:	CG(CD)
Proposed Zoning:	N2-B(CD) SPA
Proposed Uses:	Uses permitted by right and under prescribed conditions together with accessory uses as allowed in N2-B zoning districts, as applicable

General Provisions

- Site Description.** These development Standards and the Technical Data Sheet form the rezoning plan (hereafter collectively referred to as the "Rezoning Plan") associated with the Site Plan Amendment to Rezoning 2023-069 filed by Ravin Partners ("Petitioner") to accommodate development of a mixed use development on an approximately 80-acre property located on the east side of Independence Boulevard and north of Hayden Way (the "2023 Rezoning Site"). The Site Plan Amendment filed by Ravin Partners relates to parcel 193-121-02, totaling approximately 1.46 acres (the "SPA Site").
- Zoning Districts/Ordinance.** Development of the Site will be governed by the Rezoning Plan as well as the applicable provisions of the City of Charlotte Unified Development Ordinance (the "UDO"). Unless the Rezoning Plan establishes more stringent standards, the regulations established under the UDO for the N2-B and CG zoning classifications shall govern all development taking place on the Site.
- Graphics and Alterations/Modifications.** The schematic depictions of the uses, parking areas, sidewalks, structures and buildings, building elevations (if provided), building materials, streetscape perspectives, driveways and other development matters and site elements set forth on the Rezoning Plan are intended to be conceptual in nature. Since the project has not undergone the design development and construction phases, it is intended that this Rezoning Plan provide flexibility in allowing some alterations or modifications from the graphic representations and renderings of the development matters and site elements. Therefore, there may be instances where minor modifications will be permitted without requiring the administrative amendment process per Article 37.3 of the UDO.
- Items shown with a strikethrough in this Site Plan Amendment reflect conditions that remain applicable to the full 2023 Rezoning Site but not applicable to the SPA Site which is the limited subject of this Site Plan Amendment to the original 2023 Rezoning.**

Parks, Greenways, and Open Space:

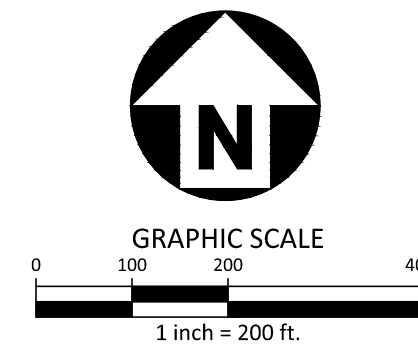
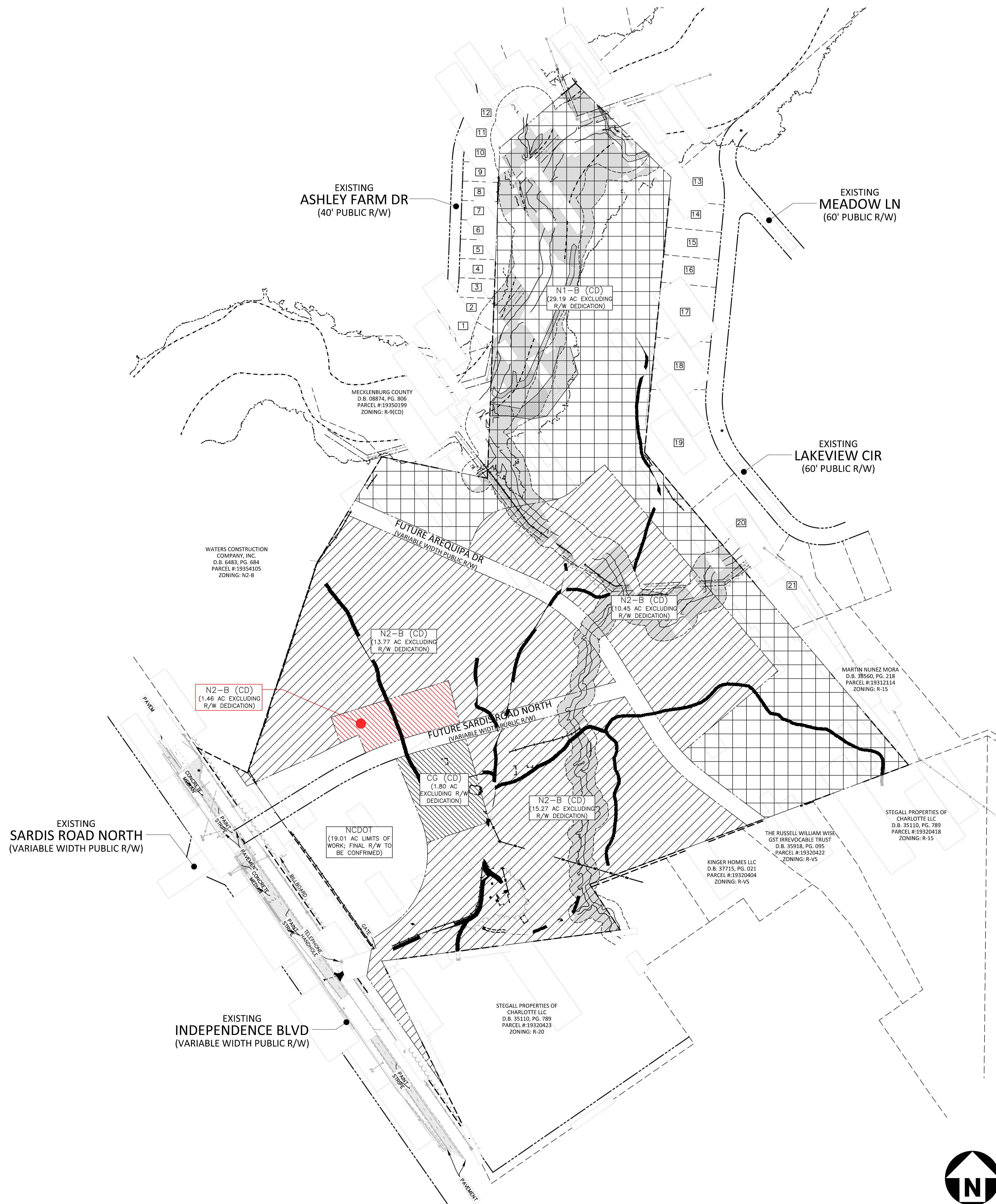
- Petitioner shall dedicate and convey the FEMA and community floodplain areas as shown on the rezoning plan to Mecklenburg County as permanent greenway easement for the Irvins Creek Greenway extension. Dedicated area shall remain eligible to be calculated towards the development open space and tree save requirements.
- Greenway easements shall be conveyed prior to the issuance of the Site's first building certificate of occupancy.
- ~~Petitioner shall provide a 20 foot Type C buffer in the location shown on the rezoning plan. Type C buffer shall include combination of existing vegetation and supplemental plantings per Charlotte Unified Development Ordinance Article 20.9 and Table 20.2 requirements. (To be completed outside the limits of this SPA)~~
- ~~Petitioner shall provide public access pedestrian connections to the Mecklenburg County Irvins Creek Greenway from internal public streets east of Arequipa Road extension where access is appropriate based on topography, tree save areas, open space areas, etc. (To be completed outside the limits of this SPA)~~

Transportation


- Petitioner will work with the Charlotte Department of Transportation (CDOT) and the North Carolina Department of Transportation (NCDOT) on the location of the east/west connection through the Site.

Environmental Features

- The petitioner shall comply with the Charlotte City Council approved and adopted Unified Development Ordinance, Stormwater Articles 23 through 28. The location, size, and type of storm water management systems that may be depicted on the Rezoning Plan are subject to review and approval as part of the full development plan submittal and are not implicitly approved with this rezoning. Adjustments may be necessary in order to accommodate actual storm water treatment requirements and natural site discharge points.
- Any proposed SWIM/PCSO stream buffer encroachment and associated mitigation measures will be subject to approval by the City of Charlotte Stormwater Administrator as part of the site development permitting process and cannot be approved with the rezoning petition. Please note Stream Delineation Reports are subject to review and approval by Charlotte Storm Water Services.



SKETCH PLAN - NOT RELEASED FOR CONSTRUCTION



McADAMS

The John R. McAdams Company, Inc.
2100 South Tryon Street
Suite 400
Charlotte, NC 28203
phone 704. 527. 0800
fax 919. 361. 2269
license number: C-0293, C-187

www.mcadamsco.com


CLIENT

NORTHWOOD RAVIN -- WILL ANDERSON
929 JAY ST #100
CHARLOTTE, NC 28208
PHONE: 803. 673. 3402



NORTHWOOD RAVIN

SARDIS ROAD MULTI FAMILY
SITE PLAN AMENDMENT
REZONING PETITION # 2025-109
INTERSECTION OF U.S. 74 AND SARDIS RD N
CHARLOTTE, NORTH CAROLINA, 28227



REVISIONS

NO.	DATE

PLAN INFORMATION

PROJECT NO.	RAV-25003
FILENAME	RAV25003-RZ1
CHECKED BY	EM
DRAWN BY	JDS
SCALE	1"=200'
DATE	09. 15. 2025

SHEET

SITE PLAN
AMENDMENT

RZ.01