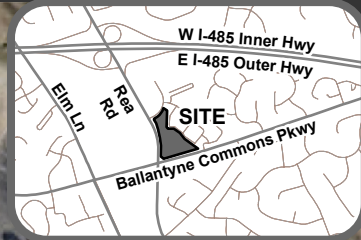







Location Map: Property Transactions - Rea Road Widening, Parcel # 4 - Council District 7



Rea Rd

Ballantyne Commons Pkwy

Rea Rd Widening, Parcel # 4

-  Fee Simple Outside Existing ROW
3,363 sq. ft. (0.077 ac.)
-  Sidewalk Utility Easement
5,381 sq. ft. (0.124 ac.)
-  Permanent Utility Easement
7,221 sq. ft. (0.166 ac.)
-  Storm Drainage Easement
975 sq. ft. (0.022 ac.)
-  Temp Construction Easement
8,584 sq. ft. (0.197 ac.)

This graphic is for illustration purposes only. All easements are shown in the approximate location.



100

Feet

I&T Innovation & Data