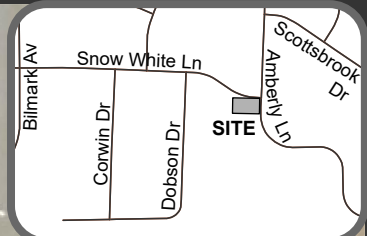




# Location Map: Property Transaction - Dobson Drive, Parcel # 11 - Council District 1



This graphic is for illustrative purposes only. All easements are shown in the approximate location.

## Dobson Dr, Parcel 11

-  Storm Drainage Easement (1,130 sq. ft)
-  Temp Construction Easement (1,888 sq. ft)