



Unlit Thoroughfare Street Lighting Projects



GASTON

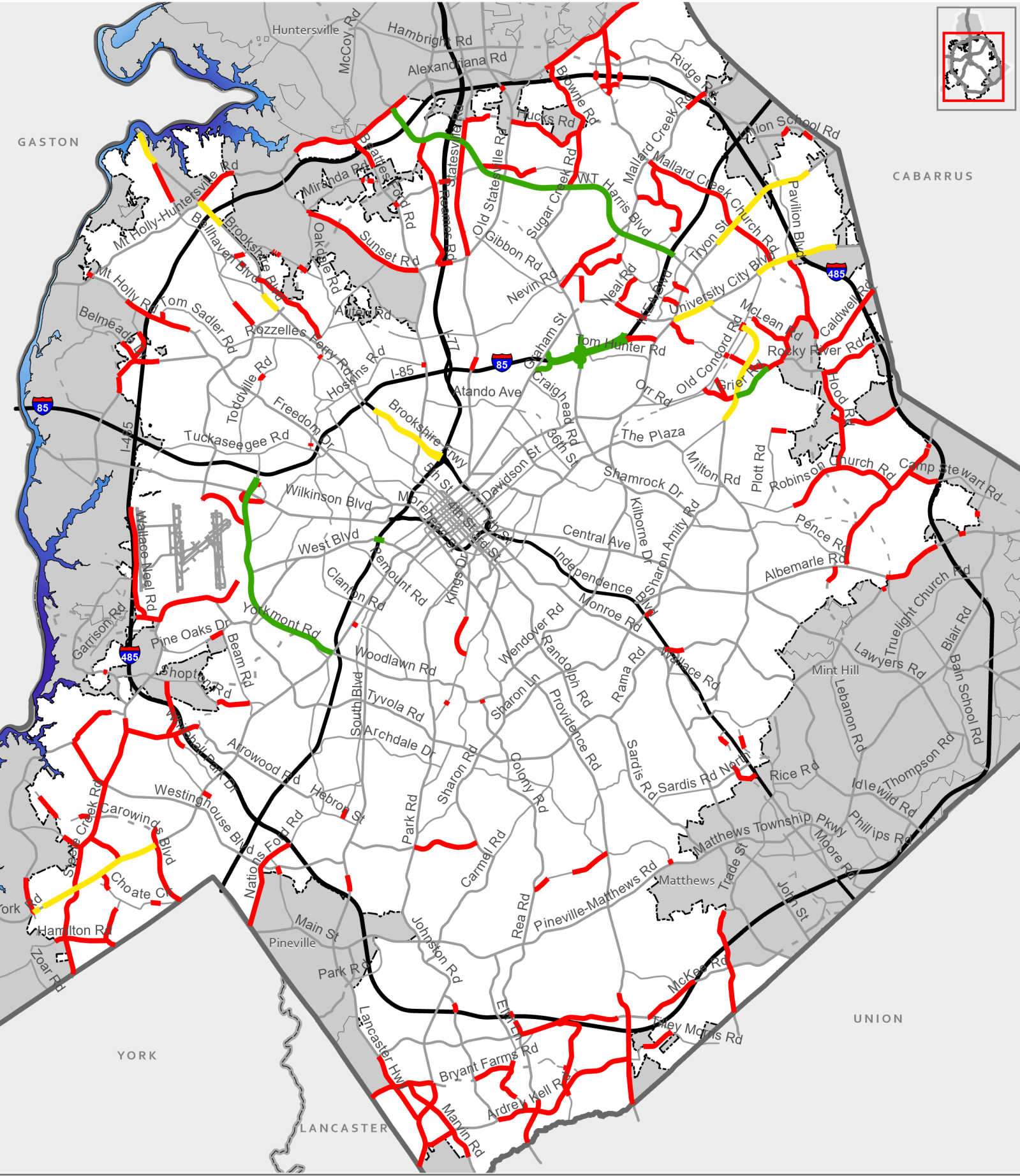
CABARRUS

85

85

485

485



- Funded
- Prioritized, Future Bond
- Other Thoroughfares Without Street Lighting

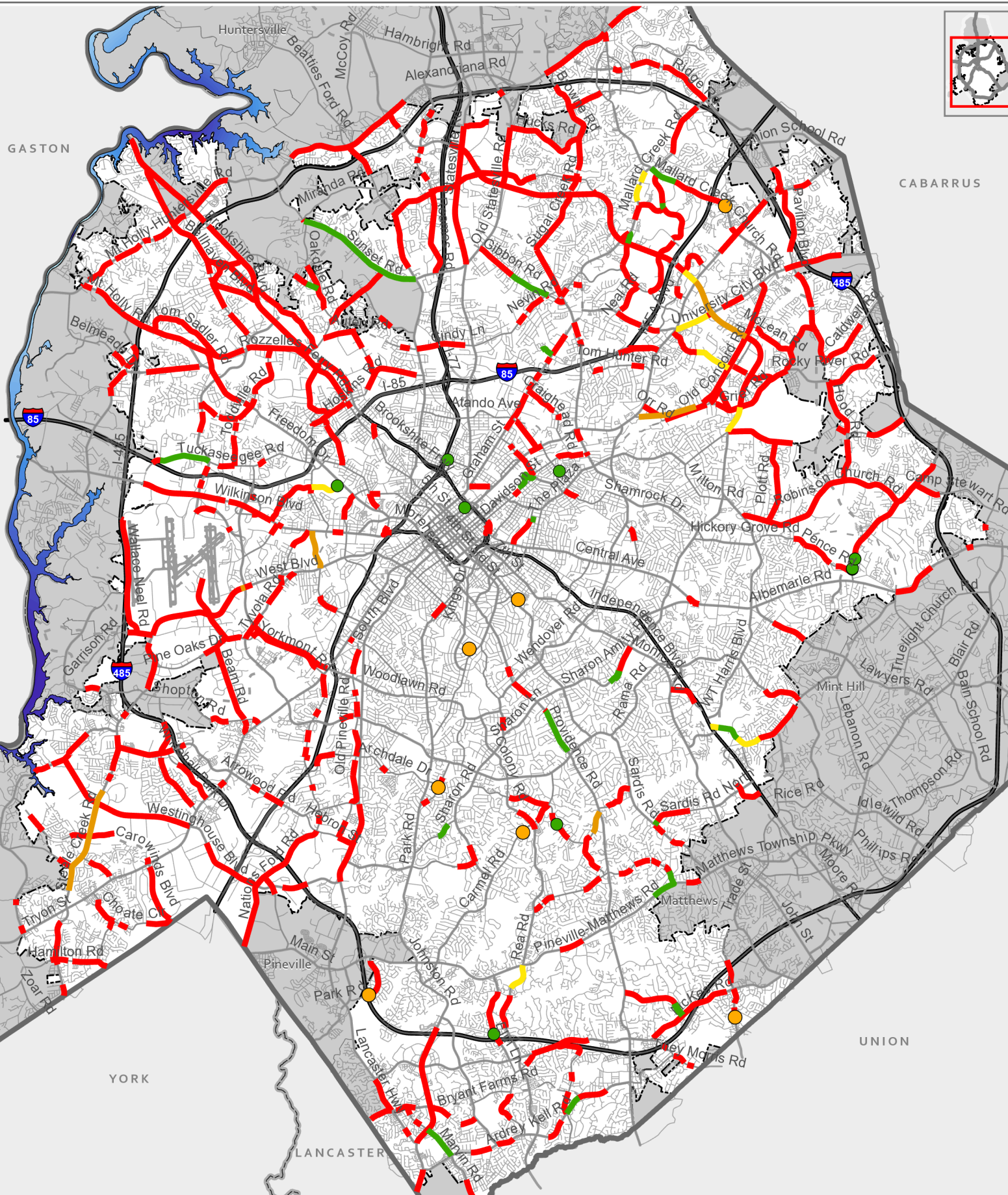
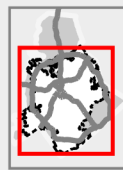
Although every effort has been made to ensure the accuracy of information, errors and conditions originating from physical sources used to develop the corporate database may be reflected in the data supplied. Users of this data must be aware of data conditions and bear responsibility for the appropriate use of the information with respect to possible errors, original map scale, collection methodology, currency of data, and other conditions specific to certain data. The City of Charlotte makes no warranty, either expressed or implied, as to the accuracy or completeness of and information archived and distributed.

UNLIT THOROUGHFARE STREET LIGHTING PROJECTS

FUNDED			
	<i>Project Name</i>	<i>Begin</i>	<i>End</i>
	Billy Graham Pkwy Street Lighting	I-85	S Tryon St
	Equipment Dr Street Lighting	N Graham St	Mineral Springs Rd
	Grier Rd Street Lighting	WT Harris Blvd	Rocky River Rd
	Reagan Dr Street Lighting	N Graham St	I-85 Connector
	W Sugar Creek Rd Street Lighting	Equipment Dr	Nevin Rd
	West Blvd & I-77 Underpass Lighting	NA	NA
	WT Harris Blvd Street Lighting	I-485	Mount Holly-Huntersville Rd
PRIORITIZED, FUTURE BOND			
<i>Rank</i>	<i>Project Name</i>	<i>Begin</i>	<i>End</i>
1	S Tryon St Street Lighting	Carowinds Blvd	City Limits
2	Brookshire Blvd Street Lighting	Mount-Holly Huntersville Rd	Long Creek
3	WT Harris Blvd Street Lighting	Old Concord Rd	The Plaza
4	N Tryon St Street Lighting	Institute Cir	Wednesbury Blvd
5	University City Blvd Street Lighting	North Tryon St	WT Harris Blvd
6	University City Blvd Street Lighting	Old Concord Rd	City Limits
7	Brookshire Blvd Street Lighting	Idaho Dr	I-77
8	Brookshire Blvd Street Lighting	Rozzelles Ferry Rd	City Limits
9	Brookshire Blvd Street Lighting	Belhaven Blvd	Fred D Alexander Blvd



Thoroughfares without Sidewalk Projects



- Funded
- Prioritized, Future Bond
- Feasibility Underway, Unfunded
- Other Thoroughfares Without Sidewalks
- Minor Gap Projects

Although every effort has been made to ensure the accuracy of information, errors and conditions originating from physical sources used to develop the corporate database may be reflected in the data supplied. Users of this data must be aware of data conditions and bear responsibility for the appropriate use of the information with respect to possible errors, original map scale, collection methodology, currency of data, and other conditions specific to certain data. The City of Charlotte makes no warranty, either expressed or implied, as to the accuracy or completeness of and information archived and distributed.

THOROUGHFARES WITHOUT SIDEWALK PROJECTS

FUNDED			
	<i>Project Name</i>	<i>Begin</i>	<i>End</i>
	10th St & Church St Minor Gap	NA	NA
	5212 Sharon View Rd Minor Gap	NA	NA
*	Alleghany St Minor Gap	Freedom Dr	Crisman St
	Ardrey Kell Rd Sidewalk	Tom Short Rd	Future Bryant Farms Rd Ext
*	Endhaven Ln Minor Gap	Megawood Dr	Elm Ln
	Gibbon Rd Sidewalk	Nevin Rd	Brawer Farm Rd
	Harrisburg Rd Minor Gap, Phase 1	NA	NA
	Harrisburg Rd Minor Gap, Phase 2	NA	NA
	Hornets Nest Park Access (Sunset Rd)	Day Lily Ln	Kiev Dr
	Kennon St Sidewalk	Hawthorne Ln	Thomas Ave
	Kuykendall Rd Sidewalk	McKee Rd	Drayton Hall Ln
	Margaret Wallace Rd Sidewalk	Campbell Creek	Old Gate Rd
	Marvin Rd Sidewalk	Johnston Rd	Ardrey Kell Rd
	N Sharon Amity Rd Sidewalk	Tangle Dr	Delane Ave
	Oneida Rd Sidewalk	N Graham St	Teton Trail
	Pineville-Matthews Rd Sidewalk	Echo Forest Dr	Alexander Rd
	Pleasant Grove Rd Sidewalk	Hipp Rd	Oakdale Elementary School
	Providence Rd Sidewalk	Greentree Dr	Knob Oak Ln
*	Sardis Rd North Sidewalk	Sardis Rd	Rittenhouse Cir
	Sharon Rd Sidewalk	Bramwyck Dr	Chandworth Rd
*	Spencer St Minor Gap	35th St	36th St
*	Tuckaseegee Rd Sidewalk	Little Rock Rd	Westerwood Dr
*	University Research Park Sidewalks	NA	NA
	W Mallard Creek Church Rd MUP	Mallard Creek Rd	Claude Freeman Dr
*	Whisnant St MUP Minor Gap	NA	NA
	XCLT - Davidson St to Matheson Ave	N Davidson St, 25th St, Jordan Pl, & Matheson Ave	
*	<i>Additional funding needed to complete project.</i>		
PRIORITIZED, FUTURE BOND			
<i>Rank</i>	<i>Project Name</i>	<i>Begin</i>	<i>End</i>
1	WT Harris Blvd MUP	Tryon St	JW Clay Blvd
2	WT Harris Blvd MUP	The Plaza	Grier Rd
3	University City Blvd Sidewalk	N Tryon St	E WT Harris Blvd
4	Alleghany St Sidewalk	Crisman St	Ashley Rd
5	Margaret Wallace Rd Sidewalk	Old Gate Rd	Marshbrooke Rd
6	Margaret Wallace Rd Sidewalk	Independence Blvd	Campbell Creek
7	Rocky River Road Sidewalk/MUP	Rockland Dr	Old Concord Rd
8	Mallard Creek Rd Sidewalk	Alexander Rd	Driwood Ct
9	Mallard Creek Rd Sidewalk	Silver Birch Dr	Colvard Park Wy
10	Rea Rd Sidewalk/MUP	Pineville-Matthews Rd	Fairways Club Dr

MUP = Multi-Use Path

THOROUGHFARES WITHOUT SIDEWALK PROJECTS

FEASIBILITY UNDERWAY, UNFUNDED			
	<i>Project Name</i>	<i>Begin</i>	<i>End</i>
	4017 Weddington Rd Minor Gap	NA	NA
	Carmel Rd & Moreland Farms Rd Minor Gap	NA	NA
	Donald Ross Rd Sidewalk	Wilkinson Blvd	West Blvd
	Dotger Ave & Vail Ave Minor Gap	NA	NA
	Hastings Dr & Wellesley Ave Minor Gap	NA	NA
	Mallard Creek Church Rd & Mallard Glen Dr Minor Gap	NA	NA
	Old Concord Rd Sidewalk	Orchid Bridge Rd	Donna Dr
	Old Providence Rd Sidewalk	Providence Rd	Vendue Pl
	Park Rd Minor Gap	I-485	Kingfisher Dr
	Park South Dr Minor Gap	Harper Ct	Archdale Dr
	Steele Creek Rd Sidewalk	Westinghouse Commons Dr	Settlers Trail Ct
	West Blvd Sidewalk/MUP	Jackson Dr	Billy Graham Pkwy
	WT Harris Blvd Sidewalk/MUP	University City Blvd	Old Concord Rd
	WT Harris Blvd Sidewalk/MUP	Tryon St	University City Blvd

MUP = Multi-Use Path



Approved Pedestrian Crossing Projects



GASTON

CABARRUS

85

85

485

485

YORK

UNION

LANCASTER

- Funded
- Prioritized, Future Bond
- Other Identified Pedestrian Crossings

Although every effort has been made to ensure the accuracy of information, errors and conditions originating from physical sources used to develop the corporate database may be reflected in the data supplied. Users of this data must be aware of data conditions and bear responsibility for the appropriate use of the information with respect to possible errors, original map scale, collection methodology, currency of data, and other conditions specific to certain data. The City of Charlotte makes no warranty, either expressed or implied, as to the accuracy or completeness of and information archived and distributed.

Charlotte Department of Transportation
February 28, 2022
Source: Pedestrian Program
GIS\Sidewalks\ProjectFiles\PedestrianCrossingsProjects_NOV2021.aprx

0 2 4 Miles

APPROVED PEDESTRIAN CROSSING PROJECTS

FUNDED	
	<i>Project Name</i>
*	10th St & Poplar St Intersection Improvements
	10th St & Church St Crosswalk
	1105 Otts St Speed Tables and Signage
	1335 Alleghany St Pedestrian Refuge Island
*	1437 E Sugar Creek Rd PHB
	3240 Wilkinson Blvd Intersection Traffic Signal
*	3601 Central Ave PHB
	5945 Tuckaseegee Rd & Yahtzee Ln Crosswalk
*	Archdale Dr near Cherrycrest Ln RRFB
*	Central Ave between Kilborne Dr & Progress Ln PHB
	Chesapeake Dr Crosswalk
	E WT Harris Blvd & Bonlyn Dr PHB
*	Graham St & Woodward Ave Crosswalk
	Lattimore St & Kenilworth Ave & Scott Ave RRFBs
	Mark Twain Rd & University City Blvd PHB
	Margaret Wallace Rd & Greenway Crossing RRFB
*	Mint St & Lincoln St Intersection Accessible Ramps
*	Monroe Rd & Ashmore Dr PHB
	Morehead St & Caldwell St Intersection Traffic Signal
	N Davidson & Anderson Multiway Stop with Crosswalks
*	N Tryon St & Bennett St Intersection Traffic Signal
*	Park Rd & Huntingtowne Farms Ln PHB
	Poindexter Dr & Elmhurst Rd Signage
	Randolph Rd & Colonial Ave Intersection Traffic Signal
*	Randolph Rd & Mint Museum PHB
*	S Tryon St & Yorkmont Rd/Nations Ford Rd Intersection Pedestrian Signals
*	Shamrock Dr & Anne St RRFB
*	Sharon Amity Rd & Delane Ave PHB
*	Sharon Amity Rd & Robin Rd PHB
	Sugar Creek Rd & Merlane Dr PHB
	The Plaza & Duncan Ave PHB
*	The Plaza & Sweetbriar St PHB
*	The Plaza between Matheson Ave & 36th St PHB
* <i>Additional funding needed to complete project.</i>	
PRIORITIZED, FUTURE BOND	
<i>Rank</i>	<i>Project Name</i>
1	Sugar Creek Rd & Sofley Rd PHB
2	Mallard Creek Church Rd & University Village Blvd PHB
3	Mallard Creek Church Rd & Campus Pointe Ct PHB
4	4900 Block Central Ave PHB
5	Eastway Dr & Arnold Dr PHB
6	South Blvd & Longleaf Dr PHB

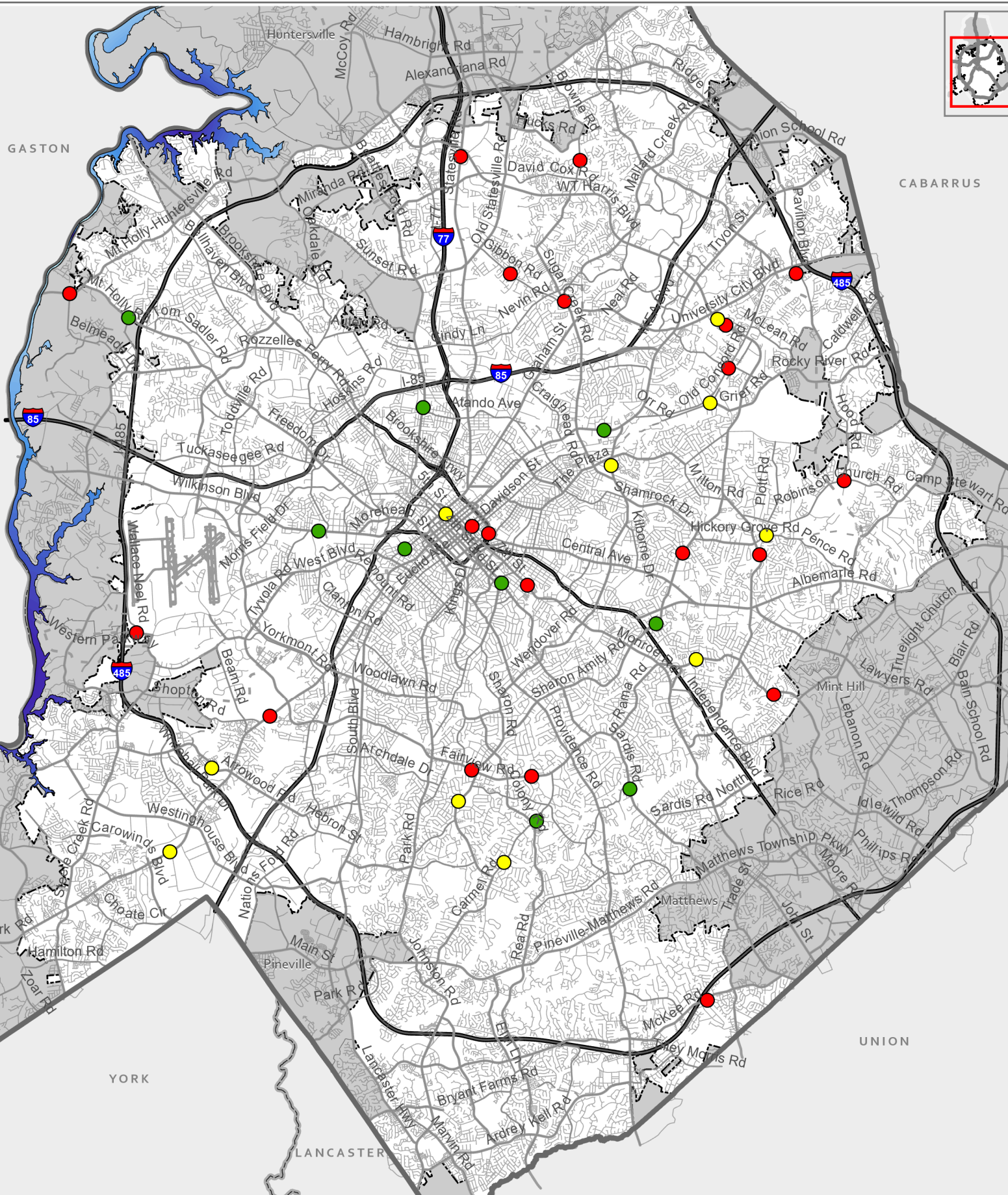
7	7128 Albemarle Rd PHB
8	N Caldwell St & E 8th St Intersection Traffic Signal
9	6740 Albemarle Rd PHB
10	36th St & Spencer St RRFB
11	Sharon Rd & Sulkirk Dr PHB
12	Statesville Ave & Oliver St PHB
13	Providence Rd & Colonial Park (Dartmouth Pl) PHB
14	Park Rd & Sunset Dr PHB
15	Monroe Rd & Knickerbocker Dr Traffic Signal

PHB = Pedestrian Hybrid Beacon

RRFB = Rectangular Rapid Flashing Beacon

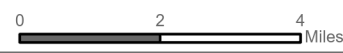


Approved Traffic Signal Projects



- Funded
- Other Identified Traffic Signals
- Prioritized, Future Bond

Although every effort has been made to ensure the accuracy of information, errors and conditions originating from physical sources used to develop the corporate database may be reflected in the data supplied. Users of this data must be aware of data conditions and bear responsibility for the appropriate use of the information with respect to possible errors, original map scale, collection methodology, currency of data, and other conditions specific to certain data. The City of Charlotte makes no warranty, either expressed or implied, as to the accuracy or completeness of and information archived and distributed.

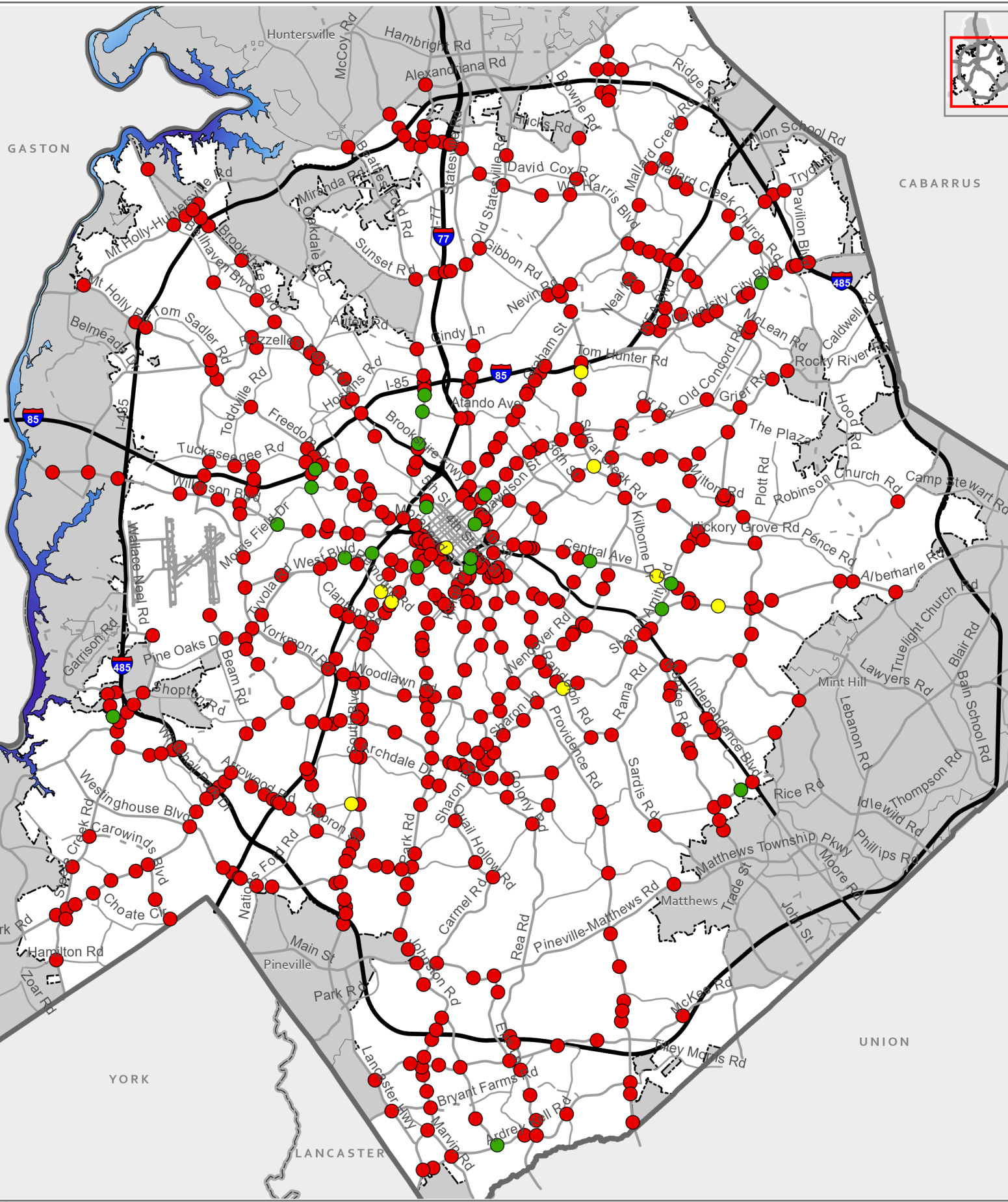
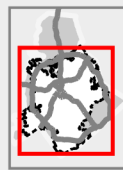


APPROVED TRAFFIC SIGNAL PROJECTS

FUNDED	
<i>Project Name</i>	
	Amity Pl & Pierson Dr & Sharon Amity Rd Intersection Traffic Signal
	Beatties Ford Rd & Catherine Simmons Ave Intersection Traffic Signal
	Camila Dr & Carmel Rd Intersection Traffic Signal
	Mint St & Summit Ave Intersection Traffic Signal
	Mt Holly Rd & Rhyne Rd Intersection Traffic Signal
	Randolph Rd & Colonial Ave Intersection Traffic Signal
	Sardis Ln & Sardis Rd Intersection Traffic Signal
	Wilkinson Blvd & Walmart Driveway Intersection Traffic Half-Signal
	N Tryon St & Bennett St Intersection Traffic Signal
PRIORITIZED, FUTURE BOND	
<i>Rank</i>	<i>Project Name</i>
1	Arrowood Rd & Whitehall Commons Center Dr Intersection Traffic Signal
2	General Dr & S Tryon St & York Center Dr Intersection Traffic Signal
3	Citicide Dr & Eastway Dr Intersection Traffic Signal
4	Carmel Rd & Hillingdon Rd Intersection Traffic Signal
5	Hickory Grove Rd & Highland Ave & Pence Rd Intersection Traffic Signal
6	Chancellor Park Dr & Harris Blvd Intersection Traffic Half-Signal
7	5th St & Pine St Intersection Traffic Signal
8	Cedarwild Rd & Idlewild Rd Intersection Traffic Signal
9	Sharon Rd & Sulkirk Dr Intersection Traffic Signal
10	Grier Rd & Orr Rd Intersection Traffic Signal



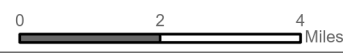
APS/LPI/LPI+ Signal Upgrade Projects



- Funded
- Prioritized, Future Bond
- Other Identified APS/LPI/LPI+ Signal Upgrades

APS = Accessible Pedestrian Signal
LPI = Leading Pedestrian Interval

Although every effort has been made to ensure the accuracy of information, errors and conditions originating from physical sources used to develop the corporate database may be reflected in the data supplied. Users of this data must be aware of data conditions and bear responsibility for the appropriate use of the information with respect to possible errors, original map scale, collection methodology, currency of data, and other conditions specific to certain data. The City of Charlotte makes no warranty, either expressed or implied, as to the accuracy or completeness of and information archived and distributed.



APS/LPI/LPI+ SIGNAL UPGRADE PROJECTS

FUNDED	
	<i>Project Name</i>
	16th St & Tryon St Intersection Pedestrian Signal Improvements
	3rd St & I-277 OL Ramp Intersection Pedestrian Signal Improvements
	4th St & Johnson and Wales Way Intersection Pedestrian Signal Improvements
	9th St & Caldwell St Intersection Pedestrian Signal Improvements
	Albemarle Rd & Sharon Amity Rd Intersection Pedestrian Signal Improvements
	Alleghany St & Ashley Rd Intersection Pedestrian Signal Improvements
	Ardrey Kell Rd & Community House Rd Intersection Pedestrian Signal Improvements
	Ashley Rd & Tuckaseegee Rd Intersection Pedestrian Signal Improvements
	Beatties Ford Rd & Booker Ave & Oaklawn Ave Intersection Improvements
	Beatties Ford Rd & Gilbert St & Montana Dr Intersection Pedestrian Signal Improvements
	Beatties Ford Rd & Lasalle St Intersection Improvements
	Central Ave & Briar Creek Rd Intersection Pedestrian Signal Improvements
	Central Ave & Sharon Amity Rd Intersection Pedestrian Signal Improvements
	Charlottetowne Ave & Metropolitan Ave Intersection Pedestrian Signal Improvements
	Crownpoint Executive Dr & Krefeld Dr & Sardis Rd North Intersection Pedestrian Signal Improvements
	Dixie River Rd & Trojan Dr Intersection Pedestrian Signal Improvements
	John Kirk Dr & University City Blvd Intersection
	Park Ave & South Blvd Intersection Pedestrian Signal Improvements
	West Blvd & Barringer Dr & I-77 SB Ramp Intersection Improvements
	West Blvd & Remount Rd Intersection Improvements
	Wilkinson Blvd & Morris Field Intersection Pedestrian Signal Improvements
PRIORITIZED, FUTURE BOND	
<i>Rank</i>	<i>Project Name</i>
1	Central Ave & Rosehaven Dr Intersection
2	Sugar Creek Rd & Reagan Dr Intersection
3	Caldwell St & Stonewall St Intersection
4	Arrowood Rd & England St & Old Pineville Rd Intersection
5	Sugar Creek Rd & The Plaza Intersection
6	Albemarle Rd & Farm Pond Ln Intersection
7	Randolph Rd & Sharon Amity Rd Intersection
8	South Blvd & Remount Rd & Ideal Way Intersection
9	Remount Rd & Tryon St Intersection Pedestrian Signal Improvements



ITS Projects



GASTON

CABARRUS

YORK

UNION

LANCASTER

- Funded
- Prioritized, Future Bond

— Other Identified ITS Project


ITS = Intelligent Transportation Systems

Although every effort has been made to ensure the accuracy of information, errors and conditions originating from physical sources used to develop the corporate database may be reflected in the data supplied. Users of this data must be aware of data conditions and bear responsibility for the appropriate use of the information with respect to possible errors, original map scale, collection methodology, currency of data, and other conditions specific to certain data. The City of Charlotte makes no warranty, either expressed or implied, as to the accuracy or completeness of and information archived and distributed.

Charlotte Department of Transportation

February 24, 2022

13 GIS(CDOTProjects\ProjectFiles)\ITSProjects_working.aprx



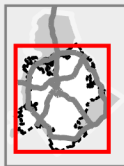
ITS PROJECTS

FUNDED			
	<i>Project Name</i>	<i>Begin</i>	<i>End</i>
	Arrowood Rd ITS	South Blvd	S Tryon St
	Ashley Rd ITS	Freedom Dr	Alleghany St
	Ballantyne Corporate PI ITS	Ballantyne Commons Pkwy	Upper Ave
	Carmel Rd ITS	Pineville-Matthews Rd	Carmel Commons Blvd
	East Blvd ITS	South Blvd	Kings Dr
	Eastway Dr ITS	E Sugar Creek Rd	Kilborne Dr
	Endhaven Ln ITS	Johnston Rd	Elm Ln
	Erwin Rd ITS	S Tryon St	Steele Creek Rd
	Fred D Alexander Blvd ITS	Brookshire Blvd	Valleydale Rd
	Freedom Dr ITS	Morehead St	Bradford Dr
	Freedom Dr Phase 2 ITS	Bradford Dr	Toddville Rd
	Governor Hunt Rd ITS	Mallard Creek Rd	David Taylor Dr
	Graham St Ext/Mallard Creek Rd ITS	Sugar Creek Rd	Harris Blvd
	Johnston Oehler Rd ITS Upgrades, Phase 1	Prosperity Ridge Rd	High School Pedestrian Beacon
	Johnston Rd ITS Upgrades, Phase 1	N Community House Rd	Ballantyne Commons Pkwy
	JW Clay Blvd ITS	N Tryon St	Doug Mayes Pl
	Mallard Creek Rd ITS	Harris Blvd	Governor Hunt Rd
	N Tryon St ITS	Pavilion Blvd	Caprington Ave
	Nevin Rd ITS	Gibbon Rd	Mallard Creek Rd
	Parkwood Ave ITS	16th St	Caldwell St
	Providence Rd West ITS	Johnston Rd	Old Ardrey Kell Rd
	Rea Rd ITS	Colony Rd	Highway 51
	Shamrock Dr ITS	Eastway Dr	Tipperary Pl
	Steele Creek Rd ITS	S Tryon St	Sledge Rd
	Steele Creek Rd ITS	Sam Neely Rd	Westinghouse Blvd
	Sugar Creek Rd ITS	Graham St	Nevin Rd
	Tuckaseegee Rd ITS	Ashley Rd	Freedom Dr
	West Blvd Ext ITS	Steele Creek Rd	I-485 Outer
	West Blvd Ext ITS	I-485 Outer	Dixie River Rd
	West Blvd ITS Upgrades	Billy Graham Pkwy	Old Steele Creek Rd
PRIORITIZED, FUTURE BOND			
<i>Rank</i>	<i>Project Name</i>	<i>Begin</i>	<i>End</i>
1	N Sharon Amity Rd ITS	Central Ave	Hickory Grove Rd
2	Sharon Amity Rd ITS	Monroe Rd	Delane Ave
3	Briar Creek Rd ITS	Commonwealth Ave	Central Ave
4	Wilkinson Blvd Phase 2 ITS	Josh Birmingham Pkwy	I-485
5	Byrum Dr/Yorkmont Rd/West Blvd ITS	Steele Creek Rd	Billy Graham Pkwy
6	Last Mile N Sharon Amity Rd ITS	Hickory Grove Rd	Shamrock Dr
7	Last Mile S Mint St ITS	W Palmer St	W Summit Ave
8	Wilkinson Blvd Phase 3 ITS	I-485	Old Dowd Rd
9	Sunset Rd ITS	Beatties Ford Rd	Peachtree Rd

ITS= Intelligent Transportation Systems



City Maintained Bridges



GASTON

CABARRUS

YORK

UNION

LANCASTER

● City Maintained Bridges

Although every effort has been made to ensure the accuracy of information, errors and conditions originating from physical sources used to develop the corporate database may be reflected in the data supplied. Users of this data must be aware of data conditions and bear responsibility for the appropriate use of the information with respect to possible errors, original map scale, collection methodology, currency of data, and other conditions specific to certain data. The City of Charlotte makes no warranty, either expressed or implied, as to the accuracy or completeness of and information archived and distributed.

Charlotte Department of Transportation

February 24, 2022

15

GIS\Bridges\Projects\Files\ BridgeRepairs2021.aprx

