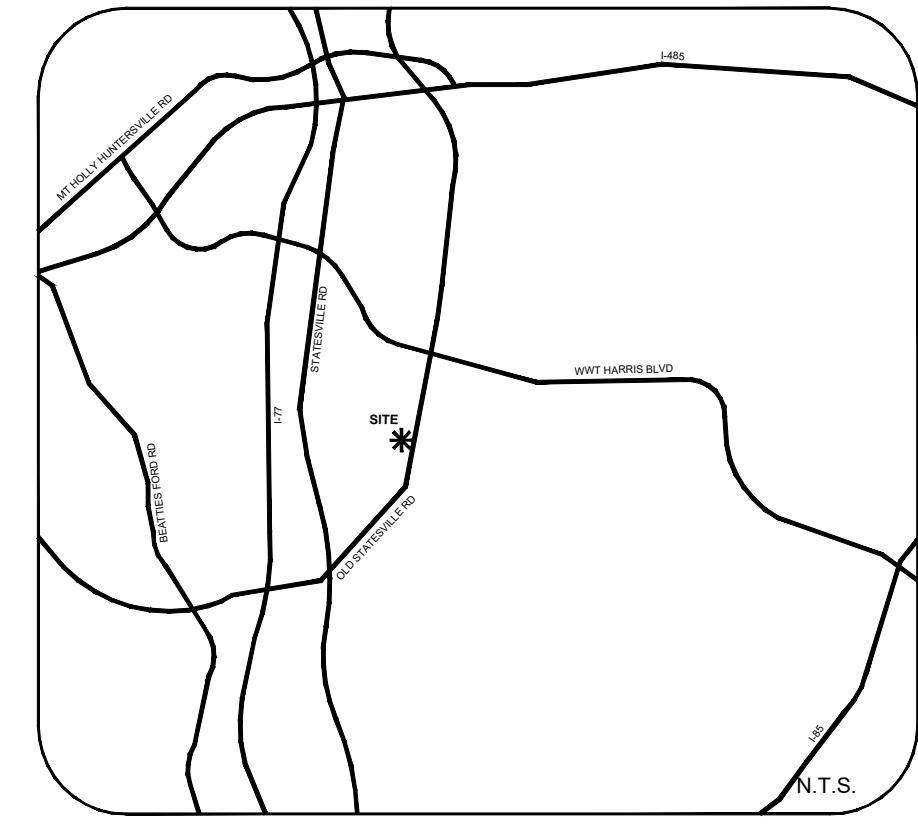
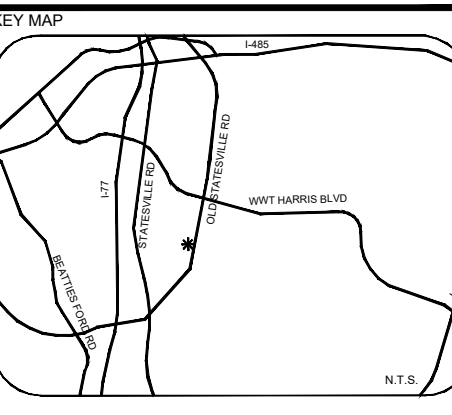


VICINITY MAP





SITE DEVELOPMENT DATA

ACREAGE: ± 16.91 ACRES
 TAX PARCEL #: 037-214-01, 037-214-02, 037-214-05
 EXISTING ZONING: MHP and CG
 PROPOSED ZONING: N2-A(CD)
 EXISTING USES: VACANT
 PROPOSED USES: RESIDENTIAL DWELLINGS UNITS AS PERMITTED BY RIGHT AND UNDER PRESCRIBED CONDITIONS, TOGETHER WITH ACCESSORY USES, AS ALLOWED IN THE N2-A ZONING DISTRICT (ALL AS MORE SPECIFICALLY DESCRIBED AND RESTRICTED BELOW IN SECTION 3).
 MAXIMUM NUMBER OF DWELLING UNITS: UP TO TWO HUNDRED (200) ATTACHED DWELLING UNITS AS ALLOWED BY RIGHT AND UNDER PRESCRIBED CONDITIONS IN THE N2-A ZONING DISTRICT.
 MAXIMUM BUILDING HEIGHT: AS PER THE N2-A BUILDING HEIGHT STANDARDS.
 PARKING: AS REQUIRED BY ORDINANCE.



SITE LEGEND

PROPOSED PUBLIC STREET 
 PROPOSED DEVELOPMENT AREA 



PROJECT

OLD STATESVILLE

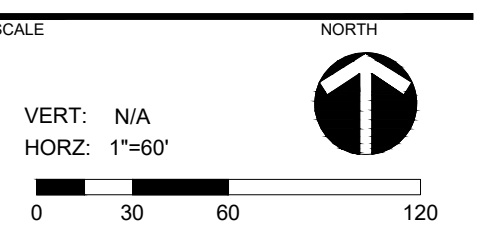
REZONING
 CHARLOTTE, NC
 #2024-003

LANDDESIGN PROJ.# 1023373

REVISION / ISSUANCE

NO.	DESCRIPTION	DATE
0	INITIAL REZONING SUBMITTAL	01/05/24
1	REZONING RESUBMITTAL	03/11/24
2	REZONING RESUBMITTAL	04/15/24

DESIGNED BY: LD
 DRAWN BY: LD
 CHECKED BY: LD



TECHNICAL DATA

SHEET NUMBER

RZ-1

