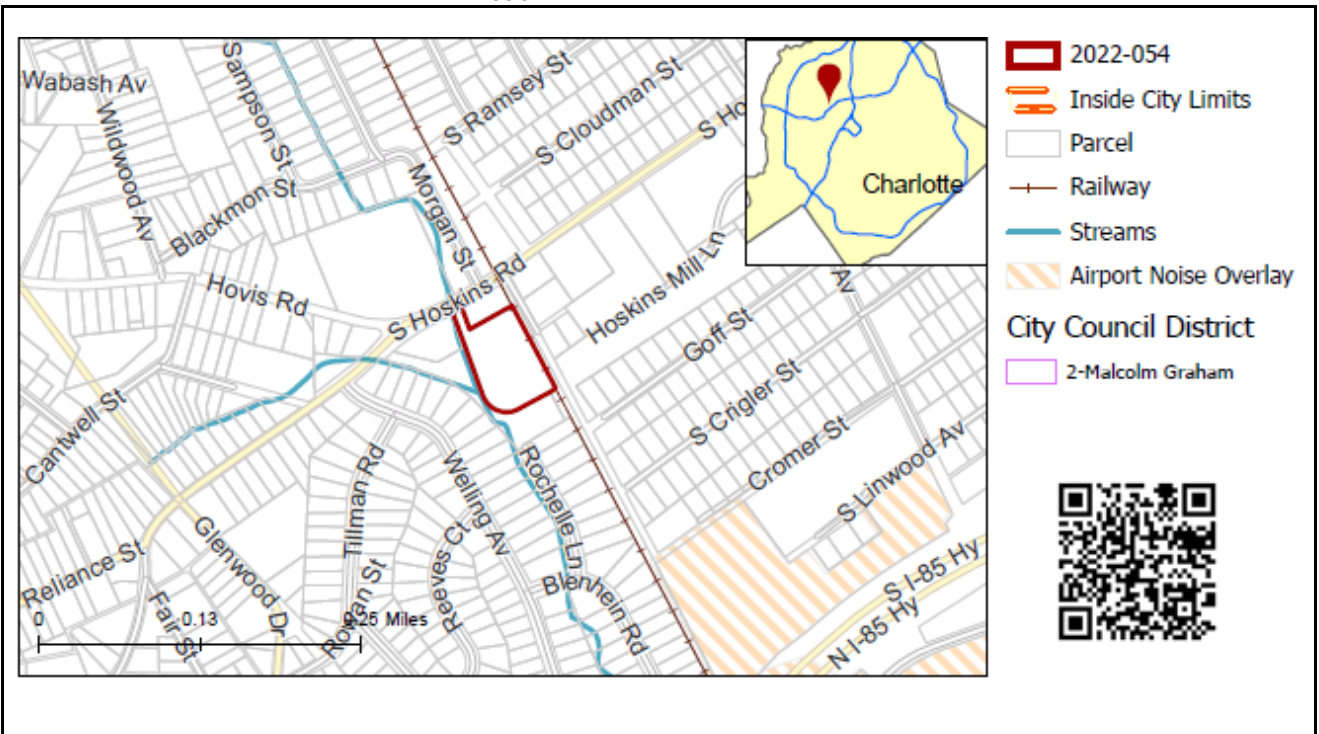


REQUEST

Current Zoning: B-D(CD) (business distribution, conditional)
Proposed Zoning: B-2 (general business)

LOCATION

Approximately 2.37 acres located on the south side of South Hoskins Road, east of Welling Avenue, and west of Rozzelles Ferry Road.



SUMMARY OF PETITION

The petition proposes to utilize an existing building to allow all uses in the B-2 (general business) zoning district.

PROPERTY OWNER
PETITIONER
AGENT/REPRESENTATIVE
COMMUNITY MEETING

Double L Investments of Charlotte, LLP
Carolina Farm Trust
Zack Wyatt
Meeting is not required.

STAFF
RECOMMENDATION

Staff recommends approval of this petition.

Plan Consistency

The petition is **consistent** with the Neighborhood Center Place Type recommended for this site as per the *Charlotte Future 2040 Policy Map*.

Rationale for Recommendation

- The Neighborhood Center Place Type typically includes land uses such as retail, restaurants, personal services, institutional, multi-family, and offices.
- The proposed rezoning to B-2 (general business) is consistent with the retail land uses typically found in the Neighborhood Center Place Type.

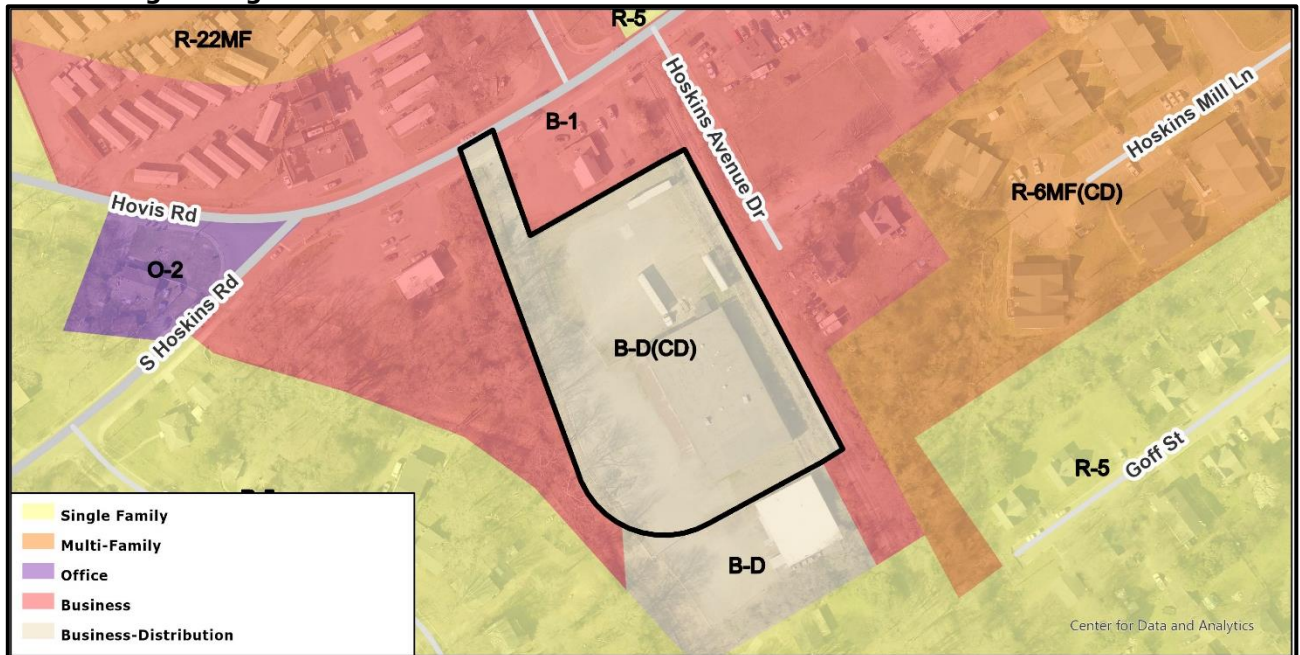
PLANNING STAFF REVIEW

- **Proposed Request Details**

This is a conventional rezoning petition with no associated site plan.

- The petition would allow all uses in the B-2 (general business) zoning district.

- **Existing Zoning and Land Use**



The site was rezoned in 2018 (rezoning petition 2017-144) to utilize an existing building to allow all uses in the BD (distributive business) district. The surrounding land uses include single family homes, apartments, and commercial and institutional uses.



The subject property is denoted with a red star.



The subject site is developed with a commercial building with access from South Hoskins Road. There is a convenience store in front of the site.



East of the site, across the railroad tracks are commercial uses along South Hoskins Road and two residential structures.

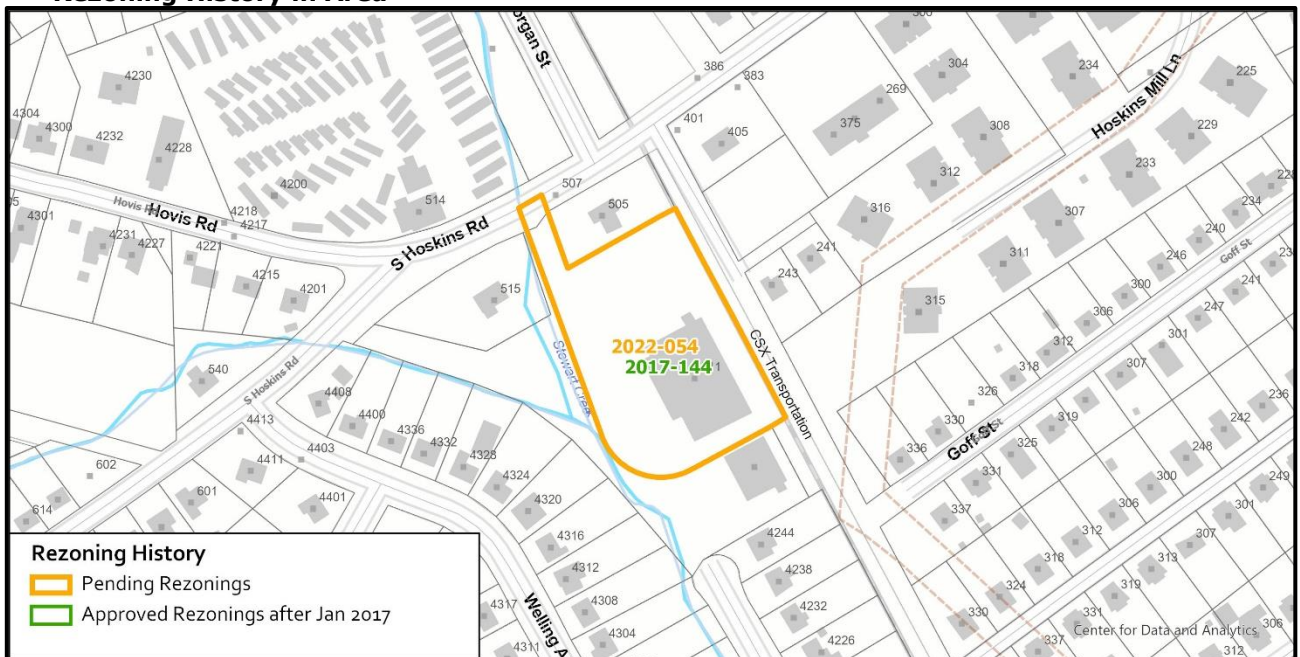


West of the site, along Welling Avenue are single family homes



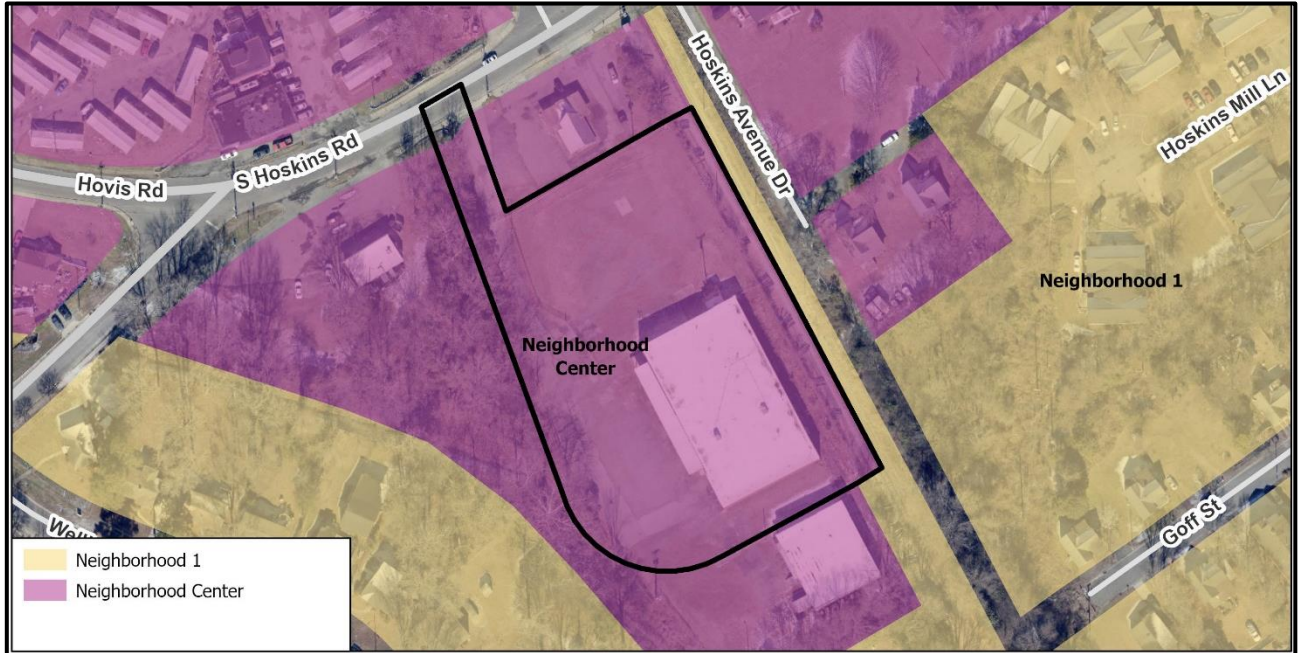
North of the site, across South Hoskins Road, are parcels developed with a manufactured home park, laundromat, and outdoor storage.

• **Rezoning History in Area**



Petition Number	Summary of Petition	Status
2017-144	Rezoned 2.37 acres to allow all uses in the BD (distributive business) district.	Approved

- **Public Plans and Policies**



The *Charlotte Future 2040 Policy Map* (adopted March 2022) recommends Neighborhood Center Place Type for this site.

- **TRANSPORTATION SUMMARY**

- The site is located on South Hoskins Road, a City-maintained minor throughfare, south of Hoskins Avenue Drive, a City-maintained local street. A Traffic Impact Study (TIS) is not needed for this site. CDOT will work with the petitioner during the permitting process to ensure all required streetscape and transportation related ordinance requirements are complied with for adequate access and connectivity to the site and surrounding network.
- **Active Projects:**
 - No active projects near the site
- **Transportation Considerations**
 - No outstanding issues.
- **Vehicle Trip Generation:**

Current Zoning:

 - Existing Use: 70 trips per day (based on 17,736 square-feet of warehouse use).
 - Entitlement: 1,235 trips per day (based on 23,740 square-feet of distribution business).

Proposed Zoning: 1,235 trips per day (based on 23,740 square-feet of retail uses.).

DEPARTMENT COMMENTS (see full department reports online)

- **Charlotte Area Transit System:** No outstanding issues.
- **Charlotte Department of Housing and Neighborhood Services:** No outstanding issues.
- **Charlotte Fire Department:** No comments submitted.
- **Charlotte-Mecklenburg Schools:** The conventional district allows a variety of uses; therefore, the impact on local schools cannot be determined.
- **Charlotte Water:** Charlotte Water has accessible water system infrastructure for the rezoning boundary via an existing 8-inch water distribution main located along South Hoskins Road. Charlotte Water has accessible sanitary sewer system infrastructure for the rezoning boundary via an existing 12-inch gravity sewer main located along South Hoskins Road. See advisory comments at www.rezoning.org
- **Erosion Control:** No outstanding issues.
- **Mecklenburg County Land Use and Environmental Services Agency:** No outstanding issues.
- **Mecklenburg County Parks and Recreation Department:** No outstanding issues.
- **Stormwater Services Land Development Engineering:** No outstanding issues.

- **Storm Water Services:** See advisory comments at www.rezoning.org
- **Urban Forestry / City Arborist:** No outstanding issues.

See Attachments (applications, department memos, maps etc.) Online at www.rezoning.org





Planner: Michael Russell (704) 353-0225







Goals Relevant to Rezoning Determinations

Rezoning Petition # 2022-054

The following table represents an overview of the relationship between the **Charlotte Future 2040 Comprehensive Plan** and **Rezoning Petitions**. The Charlotte Future 2040 Policy Map was adopted March, 28th, 2022 and became effective July 1st, 2022.

Please note not all goals will apply to all rezoning petitions.

Goals	Goal Description	Relationship to Charlotte Future 2040 Comprehensive Plan
	Goal 1: 10- Minute Neighborhoods All Charlotte households should have access to essential amenities, goods, and services within a comfortable and tree-shaded 10-minute walk, bike, or transit trip by 2040. Not all neighborhoods are expected to include every essential amenity, good, or service, but every resident should have access within a ½ mile walk or a 2-mile bike or transit ride.	✓
	Goal 2: Neighborhood Diversity & Inclusion Charlotte will strive for all neighborhoods to have a diversity of housing options by increasing the presence of middle density housing (e.g. duplexes, triplexes, fourplexes, townhomes, accessory dwelling units, and other small lot housing types) and ensuring land use regulations allow for flexibility in creation of housing within existing neighborhoods.	N/A
	Goal 3: Housing Access for All Charlotte will ensure opportunities for residents of all incomes to access affordable housing through the preservation of naturally occurring affordable and workforce housing and increasing the number of affordable and workforce housing units through new construction.	N/A
	Goal 4: Trail & Transit Oriented Development (2-TOD) Charlotte will promote moderate to high-intensity, compact, mixed-use urban development along high-performance transit lines and near separated shared-use paths or trails.	N/A

	<p>Goal 5: Safe & Equitable Mobility</p> <p>Charlotte will provide safe and equitable mobility options for all travelers regardless of age, income, ability, race, where they live, or how they choose to travel. An integrated system of transit and tree-shaded bikeways, sidewalks, shared-use paths, and streets will support a sustainable, connected, prosperous, and innovative network that connects all Charlotteans to each other, jobs, housing, amenities, goods, services and the region.</p>	<p>N/A</p>
	<p>Goal 6: Healthy, Safe & Active Communities</p> <p>All Charlotteans will live and work in safe and resilient neighborhoods that enable healthy and active lifestyles by reducing exposure to harmful environmental contaminants, expanding and improving the quality of tree canopy, encouraging investment in walking, cycling, and recreation facilities, and providing access to healthy food options and healthcare services.</p>	<p>✓</p>
	<p>Goal 7: Integrated Natural & Built Environments</p> <p>Charlotte will protect and enhance its surface water quality, tree canopy, and natural areas with a variety of trees, plantings, green infrastructure, green building practices, and open space at different scales throughout the entire community as a component of sustainable city infrastructure that addresses the threat of climate change.</p>	<p>N/A</p>
	<p>Goal 8: Diverse & Resilient Economic Opportunity</p> <p>Charlotteans will have opportunity for upward economic mobility through access to a diverse mix of jobs and careers that align with education and skill levels of residents and the economic strengths of the region.</p>	<p>✓</p>
	<p>Goal 9: Retain Our Identity & Charm</p> <p>Charlotte will cultivate community-driven placemaking and identity, while limiting displacement and retaining the essence of existing neighborhoods by intentionally directing redevelopment.</p>	<p>✓</p>
	<p>Goal 10: Fiscally Responsible</p> <p>Charlotte will align capital investments with the adopted growth strategy and ensure the benefit of public and private sector investments benefit all residents and limit the public costs of accommodating growth</p>	<p>✓</p>