

# Location Map: Property Transactions - Bryant Farms Rd Extension, Phase 1, Parcel # 2 - Council District 7








Kingston Forest Dr

Bryant Farms Rd

Elm Ln

Blakeney Heath Rd

### Bryant Farms Rd Ext Ph1 Parcel 2

-  Temp Construction Easement (6,186 sq. ft)
-  Fee Simple (5,435 sq. ft.)
-  Water Line Easement (5,706 sq. ft)
-  Sidewalk Utility Easement (5,706 sq. ft)
-  Storm Drainage Easement (1,691 sq. ft)



100 Feet

This graphic is for illustration purposes only. All easements are shown in the approximate location.