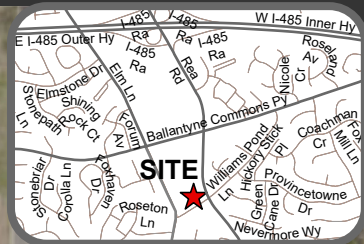






Location Map: Property Transactions - Rea Road Widening, Parcel # 12 - Council District 7



Rea Rd Widening, Parcel # 12

-  Fee Simple Outside ROW
7 sq. ft. (0.000 ac.)
-  Utility Easement
945 sq. ft. (0.022 ac.)
-  Sidewalk Utility Easement
345 sq. ft. (0.01 ac.)
-  Temp Construction Easement
1,249 sq. ft. (0.029 ac.)

This graphic is for illustration purposes only. All easements are shown in the approximate location.

