





Location Map: Property Transactions - Rea Road Widening, Parcel # 10 - Council District 7



Rea Rd

Rea Rd Widening, Parcel # 10

-  Fee Simple Outside Existing ROW
120 sq. ft. (0.003 ac.)
-  Utility Easement
1,081 sq. ft. (0.025 ac.)
-  Sidewalk Utility Easement
830 sq. ft. (0.019 ac.)
-  Temp Construction Easement
101 sq. ft. (0.002 ac.)

This graphic is for illustration purposes only. All easements are shown in the approximate location.

