
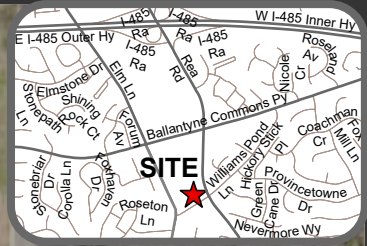






Location Map: Property Transactions - Rea Road Widening, Parcel # 12 - Council District 7



This graphic is for illustration purposes only. All easements are shown in the approximate location.

- Rea Rd Widening, Parcel # 12**
-  Fee Simple Outside ROW
7 sq. ft. (0.000 ac.)
 -  Utility Easement
945 sq. ft. (0.022 ac.)
 -  Sidewalk Utility Easement
345 sq. ft. (0.01 ac.)
 -  Temp Construction Easement
1,249 sq. ft. (0.029 ac.)