

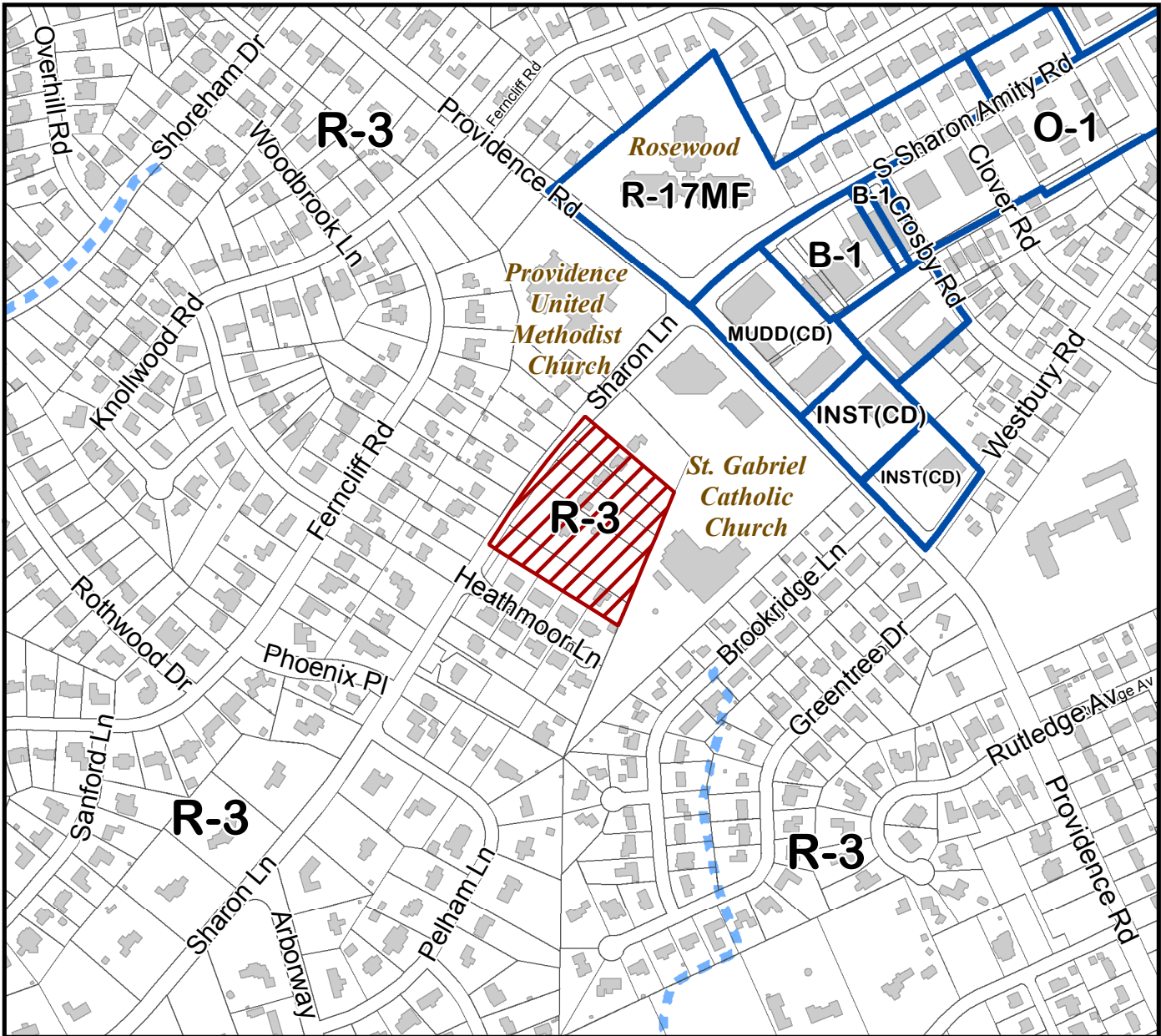
Petition #: **2016-097**

Petitioner: **Simonini Saratoga Foxcroft, LLC**


Zoning Classification (Existing): **R-3**
(Single Family, Residential)

Zoning Classification (Requested): **UR-2(CD)**
(Urban Residential, Conditional)

Acreage & Location: Approximately 6.32 acres located on the east side of Sharon Lane between Providence Road and Heathmoor Lane.













Map Produced by the Charlotte-Mecklenburg Planning Department, 4-21-2016.



Zoning Map #(s)

124

	Requested UR-2(CD) from R-3
	Existing Building Footprints
	Existing Zoning Boundaries
	Charlotte City Limits
	Pedestrian Overlay
	FEMA flood plain
	Watershed
	Lakes and Ponds
	Creeks and Streams
	Historic District