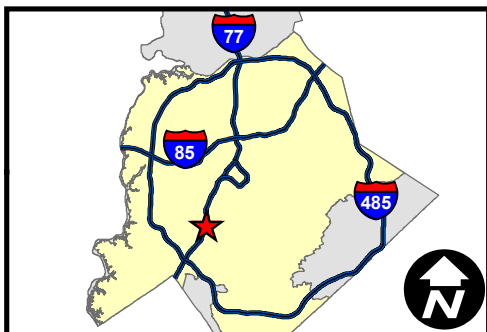

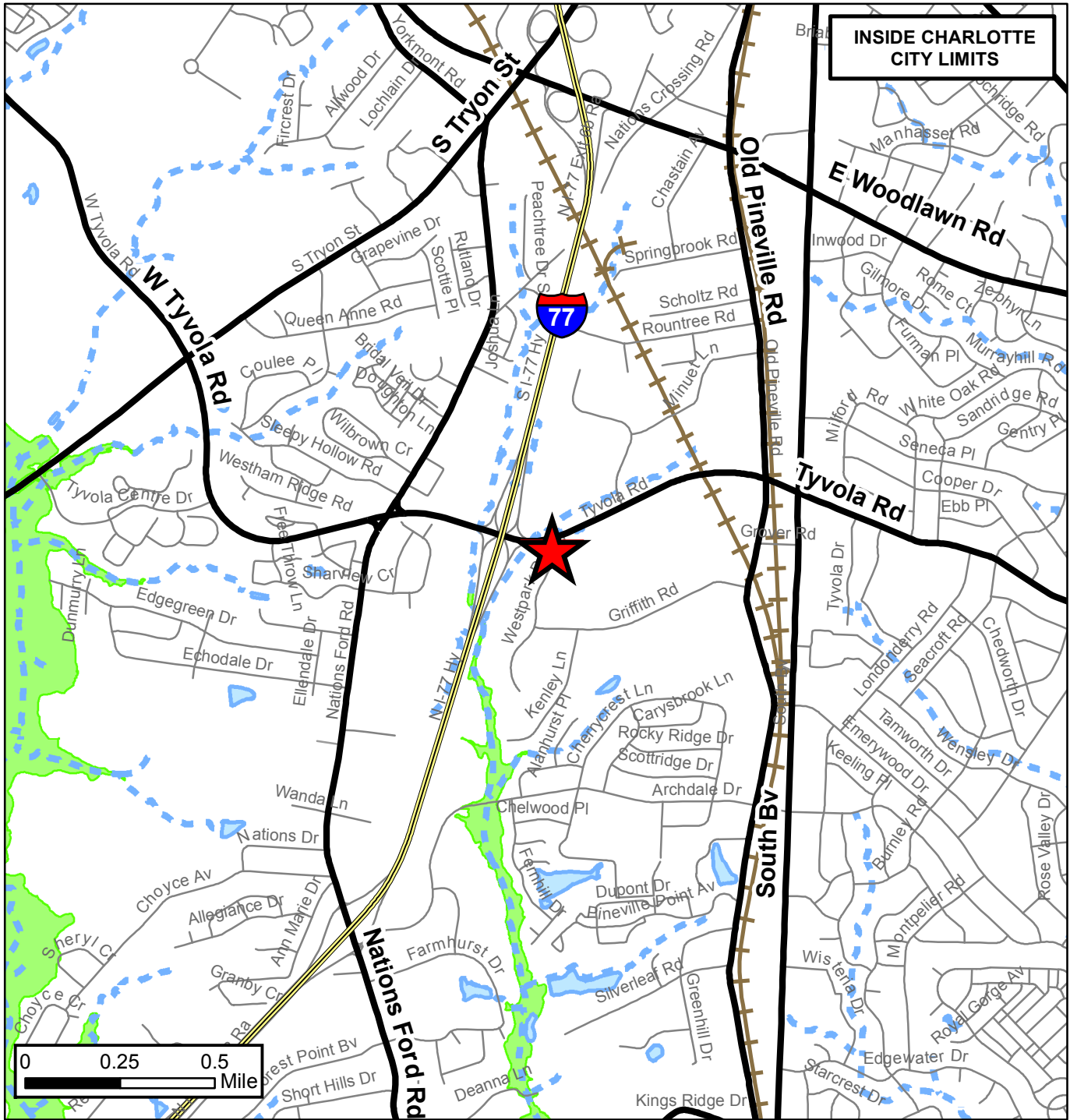


Acres & Location : Approximately 6.63 acres located at the southwest intersection of Tyvola Road and Westpark Drive and east of Interstate 77.



	Rezoning Petition: 2017-047		FEMA flood plain
	Major Roads		Watershed
	Collector Roads		Lakes and Ponds
	Charlotte City Limits		Creeks and Streams
	Pedestrian Overlay		Historic District