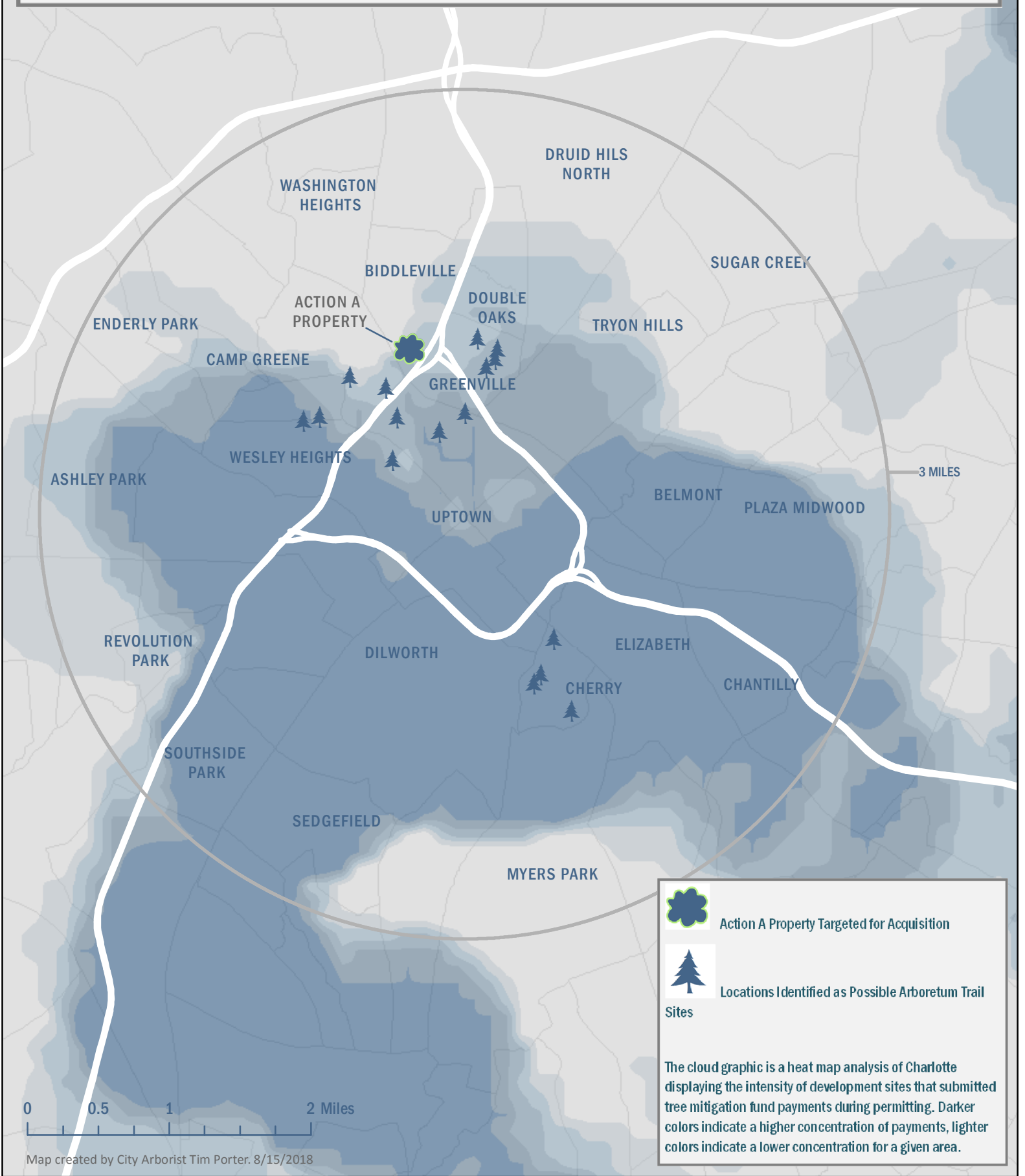






Action B - Property Acquisition Area

Action B Acquisition Strategy - target properties for voluntary acquisition within a 3-mile radius of "The Square" at Trade/Tryon streets and in close proximity of "hotter" mitigation fund payment areas indicated in the heat map analysis.



 Action A Property Targeted for Acquisition

 Locations Identified as Possible Arboretum Trail Sites

The cloud graphic is a heat map analysis of Charlotte displaying the intensity of development sites that submitted tree mitigation fund payments during permitting. Darker colors indicate a higher concentration of payments, lighter colors indicate a lower concentration for a given area.

0 0.5 1 2 Miles